U6730-1

1980 Georgia Statistical Abstract

Edited by Lorena M. Akioka

Division of Research
College of Business Administration
University of Georgia
Athens

JAN 20 1981

COLLEGE OF BUSINESS ADMINISTRATION

William C. O'Rourke, Jr., Dean

DIVISION OF RESEARCH

Albert W. Niemi, Jr., Director

Lorena M. Akioka, Editor/Information Specialist

John B. Legler, Professor of Finance

Judy L. Hunter, Data Collection Coordinator

Cris G. Forsthoff, Data Specialist

Bryan Shipman, Systems Designer

Mary T. Evans, Administrative Secretary

Lin McGinnis, Senior Secretary

FOREWORD

The Georgia Statistical Abstract, which is published biennially, brings together in one reference volume the most pertinent information available about the state of Georgia.

Although the orientation of the Abstract is chiefly economic--with special emphasis upon economic resources--other community and area resources are encompassed in the Government section and in the Education and the Vital Statistics and Health sections.

Special acknowledgement must be made of the efforts of the following persons who contributed to this major undertaking: Cris Forsthoff, data specialist; William Alred of the Georgia Department of Education; and typists Kathy Barber and Betty Futch.

Since most of the data in the Abstract are taken from sources outside the Division, the responsibility for the accuracy and limitations of the original data belongs to the original sources. For the selection of the data and their reproduction here, the Division of Research accepts the responsibility.

Albert W. Niemi, Jr.
Director of Research

Lorena M. Akioka
Editor

September, 1980
Athens, Georgia

CONTENTS

SECTION		PAGE
1.	POPULATION	1
2.	VITAL STATISTICS AND HEALTH	23
3.	EDUCATION	35
4.	LABOR, EMPLOYMENT, AND EARNINGS	61
5.	INCOME, GROSS STATE PRODUCT, AND WEALTH	81
6.	PRICES	109
7.	AREA, GEOGRAPHY, AND CLIMATE	113
8.	AGRICULTURE	131
9.	FORESTRY	165
10.	FISHERIES	181
11.	MINERALS	189
12.	BUSINESS ENTERPRISE	195
13.	MANUFACTURES	203
14.	DISTRIBUTION AND SERVICES	219
15.	TRANSPORTATION	249
16.	HIGHWAYS AND HIGHWAY VEHICLES	253
17.	COMMUNICATION	265
18.	POWER	271
19.	BANKING AND FINANCE	279
20.	CONSTRUCTION AND HOUSING	305
21.	GOVERNMENT AND POLITICS	323
22.	PUBLIC FINANCE	337
23.	LAW ENFORCEMENT AND COURTS	361
24.	PUBLIC WELFARE	373

CHARTS

NUMBER		PAGE
3.250	University System of Georgia, Location of Institutions	58
7.211	Physiographic Diagram of Georgia	115
7.221	Georgia Soil Associations	116
7.231	Natural Vegetation Regions of Georgia	117
7.301	Georgia Climatological Districts	118
7.311	Georgia Mean January Temperature	122
7.312	Georgia Mean July Temperature	123
7.313	Georgia Frost Free Period	124
7.331	Georgia Mean Annual Precipitation	127
9.101	State Forestry Districts	169
14.601	Georgia Standard Metropolitan Statistical Areas	247
18.301	Gas Facilities in Georgia	278
21.201	Representation in the Georgia House of Representatives	330
21.202	State Senate Districts in Georgia	331
21.203	Congressional Districts in Georgia	331
23.311	Federal Judicial Districts and Divisions	370
23.312	Georgia Superior Court Circuits	371

1. POPULATION

TABLE OF CONTENTS

TABLE		PAGE
1.101	Population of Georgia, Adjacent States, and United States, 1900-1978, Selected Years.	2
1.102	Population of Standard Metropolitan Statistical Areas of Georgia, 1970, 1974, 1976, and 1978.	3
1.104	Selected Population and Area Data for Georgia Counties, 1970	4
1.106	Population in SMSA's and Counties in Selected Years, 1969-1978	10
1.111	Urban and Rural Population, Georgia, Adjacent States, and United States, 1920-1970, Selected Years	16
1.112	Population in Georgia, Urban and Rural, 1800-1970, By Decades	17
1.114	Population of Urban Places of 10,000 or More, in Georgia, 1940, 1950, 1960, and 1970	18
1.121	Population, By Race, Georgia, Adjacent States, and United States, 1950, 1960, 1970, 1976	19
1.122	Population of Georgia, White and Nonwhite, Percent Nonwhite, 1900-1970, Selected Years.	20
1.201	Population Per Square Mile, Georgia, Adjacent States, and United States, 1900-1970, Selected Years.	20
1.901	Number of Households and Families, Georgia, Adjacent States, and United States, 1970 and 1978	21
1.951	Total Resident Population, By Age, For Georgia, Selected Years, 1970-1978.	21
1.961	Population 1970, 1978 and Population Projections, 1980-2000, in Georgia, Adjacent States, and United States	22

TABLE 1.102

POPULATION OF STANDARD METROPOLITAN STATISTICAL AREAS[a] OF GEORGIA, 1970, 1974, 1976 AND 1978

Standard Metropolitan Statistical Area	1970[b]	1974	1976	1978
Albany	96,683	99,700	101,700	105,400
Dougherty County	89,639	90,600	92,000	95,000
Lee County	7,044	9,100	9,700	10,300
Atlanta	1,595,517	1,775,000	1,802,700	1,851,500
Clayton County	98,126	128,800	133,700	137,400
Cobb County	196,793	234,100	243,800	258,600
DeKalb County	415,387	457,000	453,800	459,600
Fulton County	605,210	580,500	571,000	561,200
Gwinnett County	72,349	106,900	119,700	136,900
Butts County	10,560	12,000	12,300	12,600
Cherokee County	31,059	37,900	40,300	42,000
Douglas County	28,659	43,200	45,700	49,400
Fayette County	11,364	16,300	18,700	23,700
Forsyth County	16,928	21,500	22,200	23,000
Henry County	23,724	28,300	28,900	30,400
Newton County	26,282	31,800	32,300	32,900
Paulding County	17,520	21,300	22,000	22,600
Rockdale County	18,152	25,900	29,000	31,900
Walton County	23,404	28,500	29,200	29,400
Augusta	275,787	274,000	284,000	191,700
Richmond County	162,437	153,900	156,800	157,900
Aiken County (S. C.)	91,023	93,900	96,100	99,200
Columbia County	22,327	26,200	31,100	33,800
Columbus	238,584	222,900	229,300	181,600
Chattahoochee County	25,813	16,800	20,300	16,600
Muscogee County[c]	167,377	161,000	162,500	164,900
Russell County (Ala.)	45,394	45,100	46,500	46,600
Macon	226,782	234,800	239,600	243,100
Bibb County	143,366	142,700	143,400	143,500
Houston County	62,924	69,900	72,800	75,300
Jones County	12,270	14,200	15,500	16,100
Twiggs County	8,222	8,000	7,900	8,100
Savannah	207,987	200,100	210,600	218,500
Chatham County	187,816	176,700	186,400	192,200
Bryan County	6,539	7,900	8,300	8,400
Effingham County	13,632	15,500	15,800	17,900

[a]See Chart 14.601 for delineation of Georgia Standard Metropolitan Statistical Areas.

[b]In April 1973, the definitions of 5 SMSA's in Georgia were changed as part of a national revision of SMSA's. In all cases in Georgia, counties were added to the definition. This column contains the April 1970 populations of the counties in the newly defined SMSA's.

[c]Columbus consolidated government.

Source: U.S. Department of Commerce, Bureau of the Census, U. S. Census of Population, 1970, Number of Inhabitants, Georgia, PC (1)-A12 U. S. Department of Commerce, Bureau of the Census, Estimates of the Population of Metropolitan Areas, 1974 - 1978, Current Population Reports.

TABLE 1.101

POPULATION OF GEORGIA, ADJACENT STATES, AND UNITED STATES, 1900-1978[a], SELECTED YEARS

Year	Georgia	Alabama	South Carolina	North Carolina	Florida	Tennessee	United States
1900	2,216,331	1,828,697	1,340,316	1,893,810	528,542	2,020,616	76,212,168
1910	2,609,121	2,138,093	1,515,400	2,206,287	752,619	2,184,789	92,228,496
1920	2,895,832	2,348,174	1,683,724	2,559,123	968,470	2,337,885	106,021,537
1930	2,908,506	2,646,248	1,738,765	3,170,276	1,468,211	2,616,556	123,202,624
1940	3,123,723	2,832,961	1,899,804	3,571,623	1,897,414	2,915,841	132,164,569
1950	3,444,578	3,061,743	2,117,027	4,061,929	2,771,305	3,291,718	151,325,798
1960	3,943,116	3,266,740	2,382,594	4,556,155	4,951,560	3,567,089	179,323,175
1970	4,589,575	3,444,165	2,590,516	5,082,059	6,789,443	3,923,687	203,235,298
1971	4,664,000	3,487,000	2,633,000	5,158,000	7,025,000	3,994,000	206,218,000
1972	4,733,000	3,521,000	2,688,000	5,221,000	7,347,000	4,072,000	208,230,000
1973	4,818,000	3,546,000	2,724,000	5,302,000	7,745,000	4,095,000	209,844,000
1974	4,877,000	3,575,000	2,775,000	5,375,000	8,092,000	4,149,000	212,334,000
1975	4,931,000	3,615,000	2,816,000	5,441,000	8,277,000	4,174,100	213,983,000
1976	4,970,000	3,665,000	2,848,000	5,469,000	8,421,000	4,214,000	215,118,000
1977[b]	5,041,000	3,691,000	2,878,000	5,515,000	8,466,000	4,292,000	216,383,000
1978[b]	5,084,000	3,742,000	2,918,000	5,577,000	8,594,000	4,347,000	218,059,000

[a]Figures after 1970 represent provisional estimates for July 1 of each year. Other figures are for April 1 of the census year.

[b]Preliminary.

Source: U. S. Department of Commerce, Bureau of the Census. Census of Population, 1970, Number of Inhabitants, United States Summary, Final Reports PC (1)-A1 and Estimates of the Population of States July 1, 1972-1978, Current Population Reports.

TABLE 1.104

SELECTED POPULATION AND AREA DATA FOR GEORGIA COUNTIES, 1970

County	Population 1970	Percent increase, 1960 to 1970	Percent nonwhite	Sq. miles	Population per. sq. mile	Residence		
						Urban	Rural non-farm	Rural farm
Appling	12,726	- 3.9	21.0	513	24.8	3,503	6,616	2,652
Atkinson	5,879	- 5.0	32.0	318	18.5	---	4,574	1,305
Bacon	8,233	- 1.5	13.3	293	28.1	3,756	2,248	2,335
Baker	3,875	- 14.7	53.4	355	10.9	---	3,262	613
Baldwin	34,240	+ 0.5	38.0	255	134.3	25,648	7,826	550
Banks	6,833	+ 5.2	5.6	231	29.6	---	5,988	845
Barrow	16,859	+ 16.4	17.1	171	98.6	6,605	9,476	829
Bartow	32,663	+ 15.6	12.9	461	70.9	9,929	21,157	1,577
Ben Hill	13,171	- 3.4	31.4	255	51.7	8,015	4,402	747
Berrien	11,556	- 4.0	13.8	468	24.7	4,323	4,861	2,472
Bibb	143,418	+ 1.5	34.6	254	564.6	126,154	16,641	505
Bleckley	10,291	+ 6.7	22.6	219	47.0	5,161	4,313	864
Brantley	5,940	+ 0.8	10.0	447	13.3	---	4,433	1,507
Brooks	13,743	- 10.2	46.4	491	28.0	4,818	5,971	2,950
Bryan	6,539	+ 5.0	27.5	443	14.8	---	6,348	191
Bulloch	31,585	+ 30.2	36.3	685	46.1	14,616	13,028	3,941
Burke	18,255	- 11.4	60.2	831	22.0	5,530	10,625	2,100
Butts	10,560	+ 17.6	43.0	185	57.1	3,778	6,115	667
Calhoun	6,606	- 10.0	63.1	289	22.9	---	4,944	1,662
Camden	11,334	+ 13.6	36.3	653	17.4	3,408	7,894	75
Candler	6,412	- 3.9	32.4	250	25.6	2,912	2,146	1,354
Carroll	45,404	+ 24.6	16.4	495	91.7	17,369	25,973	2,055
Catoosa	28,271	+ 34.0	1.3	167	169.3	13,169	14,615	535
Charlton	5,680	+ 6.9	33.8	796	7.1	---	5,312	368
Chatham	187,816	- 0.3	34.3	445	421.9	167,037	19,954	186
Chattahoochee	25,813	+ 98.4	19.7	253	102.0	18,787	6,973	53
Chattooga	20,541	+ 2.9	9.7	317	64.8	5,043	14,628	870
Cherokee	31,059	+ 35.0	3.8	415	74.8	3,654	25,764	1,641
Clarke	65,177	+ 43.7	20.4	116	561.9	44,342	20,682	153
Clay	3,635	- 20.1	61.8	200	18.2	---	2,782	854
Clayton	98,043	+111.5	4.7	149	658.0	79,716	17,881	387
Clinch	6,405	- 2.1	31.9	797	8.0	3,025	3,101	249

(continued)

TABLE 1.104 (Continued)

SELECTED POPULATION AND AREA DATA FOR GEORGIA COUNTIES, 1970

County	Population 1970	Percent increase, 1960 to 1970	Percent nonwhite	Sq. miles	Population per sq. mile	Residence		
						Urban	Rural non-farm	Rural farm
Cobb	196,793	+ 72.4	4.4	343	573.7	145,558	50,498	855
Coffee	22,828	+ 4.0	25.9	612	37.3	10,185	8,909	3,724
Colquitt	32,298	- 5.4	23.5	563	57.2	14,302	13,033	4,873
Columbia	22,327	+ 66.3	22.3	290	77.0	3,169	18,537	621
Cook	12,129	+ 2.6	31.4	233	52.1	4,972	5,577	1,621
Coweta	32,310	+ 11.8	31.9	442	73.1	11,205	20,450	655
Crawford	5,748	- 1.2	53.2	315	18.2	---	5,193	555
Crisp	18,087	+ 1.8	40.3	292	61.9	10,733	6,365	989
Dade	9,910	+ 14.4	1.2	168	59.0	---	9,456	454
Dawson	3,639	+ 1.4	0.2	211	17.2	---	3,291	348
Decatur	22,310	- 11.5	41.9	575	38.8	10,887	9,715	1,708
DeKalb	415,387	+ 61.8	13.9	269	1,544.2	389,303	25,937	340
Dodge	15,658	- 5.0	25.5	498	31.4	5,416	8,447	1,795
Dooly	10,404	- 9.3	50.2	395	26.3	---	8,772	1,632
Dougherty	89,639	+ 18.4	34.7	324	276.7	76,512	12,707	330
Douglas	28,659	+ 71.2	9.3	202	141.9	9,533	19,254	350
Early	12,682	- 3.6	46.2	524	24.2	5,267	6,002	1,413
Echols	1,924	+ 2.6	26.1	425	4.5	---	1,504	310
Effingham	13,632	+ 34.4	24.6	480	28.4	---	12,506	1,236
Elbert	17,262	- 3.2	31.9	358	48.2	6,438	9,782	1,042
Emanuel	18,357	+ 2.1	30.6	686	26.5	7,325	8,814	2,084
Evans	7,290	+ 4.9	35.2	186	39.2	2,669	3,611	1,094
Fannin	13,357	- 1.9	0.4	394	33.9	---	12,837	520
Fayette	11,364	+ 38.6	17.4	199	57.1	---	10,901	463
Floyd	73,742	+ 6.7	13.1	514	143.5	36,490	35,805	1,364
Forsyth	16,928	+ 39.1	0.1	219	77.3	---	14,715	2,213
Franklin	12,784	- 3.7	12.2	263	48.6	---	11,406	1,378
Fulton	607,592	+ 9.2	39.3	530	1,146.4	566,393	39,675	1,287
Gilmer	8,956	+ 0.4	0.5	439	20.4	---	7,993	963
Glascock	2,280	- 14.7	24.4	143	15.9	---	1,978	457
Glynn	50,528	+ 20.4	25.2	412	122.6	33,498	16,998	87
Gordon	23,570	+ 22.6	5.2	358	65.8	4,748	17,357	1,465

(continued)

TABLE 1.104 (Continued)

SELECTED POPULATION AND AREA DATA FOR GEORGIA COUNTIES, 1970

County	Population 1970	Percent increase, 1960 to 1970	Percent nonwhite	Sq. miles	Population per sq. mile	Residence		
						Urban	Rural non-farm	Rural farm
Grady	17,826	- 1.0	35.8	466	38.3	8,061	6,483	3,282
Greene	10,212	- 8.8	51.9	403	25.3	2,583	7,191	557
Gwinnett	72,349	+ 66.2	5.2	437	165.6	19,132	51,471	1,649
Habersham	20,691	+ 14.2	5.8	282	73.4	3,014	16,689	988
Hall	59,405	+ 19.4	10.2	378	157.2	15,554	41,871	2,033
Hancock	9,019	- 9.6	73.8	478	18.9	---	8,469	550
Haralson	15,927	+ 9.5	7.8	285	55.9	6,368	8,921	650
Harris	11,520	+ 3.2	45.1	465	24.8	713	10,355	473
Hart	15,814	+ 3.8	23.4	231	68.5	4,865	9,627	1,322
Heard	5,354	+ 0.4	23.0	297	18.0	---	4,878	476
Henry	23,724	+ 34.7	32.1	331	71.7	2,675	20,248	801
Houston	62,924	+ 60.7	17.0	380	165.6	41,262	20,998	725
Irwin	8,036	- 12.8	33.5	372	21.6	3,185	2,779	2,013
Jackson	21,093	+ 14.0	12.8	346	61.0	3,702	15,615	1,776
Jasper	5,760	- 6.1	49.4	373	15.4	---	5,461	299
Jeff Davis	9,425	+ 5.7	18.8	331	28.5	4,065	4,163	1,197
Jefferson	17,174	- 1.7	54.5	530	32.4	2,691	13,275	1,208
Jenkins	8,332	- 8.9	44.4	351	23.7	3,713	3,323	1,296
Johnson	7,727	- 4.0	32.1	313	24.7	---	6,591	1,136
Jones	12,218	+ 44.3	38.6	402	30.4	1,911	9,970	353
Lamar	10,688	+ 4.4	38.8	181	59.0	4,935	5,228	525
Lanier	5,031	- 1.3	29.4	177	28.4	2,569	1,572	653
Laurens	32,738	+ 1.3	33.7	810	40.4	15,143	14,709	2,942
Lee	7,044	+ 13.5	43.7	355	19.8	---	6,005	1,039
Liberty	17,569	+ 21.3	35.1	514	34.2	8,582	8,897	115
Lincoln	5,895	- 0.2	46.2	193	30.5	---	5,423	472
Long	3,746	- 3.3	31.8	402	9.3	---	3,171	575
Lowndes	55,112	+ 11.9	29.2	508	108.5	32,303	20,160	2,450
Lumpkin	8,728	+ 20.5	1.9	292	29.9	2,658	5,166	590
Macon	12,933	- 1.8	61.1	403	32.1	4,125	7,734	846
Madison	13,517	+ 20.2	14.1	281	48.1	---	12,364	1,153
Marion	5,099	- 6.9	52.5	365	14.0	---	4,387	712

(continued)

TABLE 1.104 (Continued)

SELECTED POPULATION AND AREA DATA FOR GEORGIA COUNTIES, 1970

County	Population 1970	Percent increase, 1960 to 1970	Percent nonwhite	Sq. miles	Population per sq. mile	Residence		
						Urban	Rural non-farm	Rural farm
McDuffie	15,276	+ 21.0	39.8	253	60.4	6,503	8,202	571
McIntosh	7,371	+ 15.8	50.1	426	17.3	---	7,243	128
Meriwether	19,461	- 1.5	48.0	499	39.0	4,636	13,803	842
Miller	6,424	- 7.4	28.8	287	22.3	---	4,308	2,089
Mitchell	18,956	- 3.5	48.5	510	37.2	9,526	7,128	2,549
Monroe	10,991	+ 4.7	46.4	398	27.6	3,736	6,679	576
Montgomery	6,099	- 2.9	33.4	237	25.7	6	4,961	1,093
Morgan	9,904	- 3.7	45.1	356	27.8	2,890	6,239	1,204
Murray	12,986	+ 24.3	0.5	342	38.0	2,706	9,652	628
Muscogee	167,377	+ 5.5	26.2	220	760.8	164,548	3,001	95
Newton	26,282	+ 25.2	31.2	271	97.0	10,267	15,503	357
Oconee	7,915	+ 25.6	16.1	186	42.6	---	7,395	520
Oglethorpe	7,598	- 4.1	37.3	435	17.5	---	6,678	920
Paulding	17,520	+ 33.7	7.6	318	55.1	---	16,988	532
Peach	15,990	+ 15.5	57.2	151	105.9	9,251	6,079	660
Pickens	9,620	+ 8.1	3.5	225	42.8	---	8,799	821
Pierce	9,281	- 4.1	18.1	342	27.1	2,624	4,603	2,054
Pike	7,316	+ 2.5	40.5	230	31.8	---	6,698	618
Polk	29,656	+ 5.9	15.8	312	95.1	13,110	15,728	818
Pulaski	8,066	- 1.7	36.9	253	31.9	4,077	3,618	500
Putnam	8,394	+ 7.6	48.9	339	24.8	4,125	3,454	711
Quitman	2,180	- 10.4	60.2	156	14.0	---	2,016	129
Rabun	8,327	+ 11.7	0.8	368	22.6	---	7,942	420
Randolph	8,734	- 21.2	55.8	436	20.0	3,972	4,431	845
Richmond	162,437	+ 19.8	30.9	323	502.9	142,359	19,701	504
Rockdale	18,152	+ 71.7	17.4	128	141.8	4,890	13,131	241
Schley	3,097	- 4.9	45.0	162	19.1	---	2,419	678
Screven	12,591	- 15.6	46.8	651	19.3	3,199	7,758	1,509
Seminole	7,059	+ 3.8	35.2	246	28.7	2,907	3,258	997
Spalding	39,514	+ 11.6	26.8	201	196.6	22,734	16,102	590
Stephens	20,331	+ 10.5	11.9	173	117.5	6,971	12,938	693
Stewart	6,511	- 11.7	64.5	452	14.4	---	6,062	449

(continued)

TABLE 1.104 (Continued)

SELECTED POPULATION AND AREA DATA FOR GEORGIA COUNTIES, 1970

County	Population 1970	Percent increase, 1960 to 1970	Percent nonwhite	Sq. miles	Population per sq. mile	Residence		
						Urban	Rural non-farm	Rural farm
Sumter	26,931	+ 9.2	44.5	488	55.2	16,091	9,721	1,409
Talbot	6,624	- 7.0	68.0	390	17.0	143	6,281	197
Taliaferro	2,423	- 28.1	63.6	195	12.4	---	2,229	233
Tattnall	16,557	+ 4.5	30.9	490	33.8	2,965	10,236	3,317
Taylor	7,865	- 5.4	44.8	403	19.5	---	6,976	889
Telfair	11,394	- 2.9	34.5	440	25.9	3,151	6,298	1,868
Terrell	11,416	- 10.4	59.6	329	34.7	5,383	5,110	538
Thomas	34,562	+ 0.6	39.8	541	63.8	18,155	13,918	2,442
Tift	27,288	+ 16.2	26.6	266	102.6	12,179	13,206	1,903
Toombs	19,151	+ 13.7	26.9	368	52.0	13,240	4,277	1,647
Towns	4,565	+ 0.6	0.1	166	27.5	---	4,095	470
Treutlen	5,647	- 3.7	32.7	194	29.1	2,596	2,340	846
Troup	44,466	- 5.8	31.8	415	107.1	29,895	13,641	817
Turner	8,790	+ 4.2	35.3	293	30.0	4,209	3,057	1,683
Twiggs	8,222	+ 3.6	56.3	364	22.6	---	7,745	477
Union	6,811	+ 4.6	---	309	22.0	---	5,831	980
Upson	23,505	- 1.2	28.3	334	70.4	10,024	12,724	757
Walker	50,691	+ 12.0	4.8	445	113.9	21,822	27,864	1,126
Walton	23,404	+ 14.3	27.8	330	70.9	8,071	13,829	1,311
Ware	33,525	- 2.0	22.5	912	36.8	22,011	10,077	1,498
Warren	6,669	- 9.4	59.1	284	23.5	---	6,264	405
Washington	17,480	- 7.5	53.7	674	25.9	5,546	10,821	1,113
Wayne	17,858	- 0.4	21.1	645	27.7	9,091	7,081	1,821
Webster	2,362	- 27.3	58.4	195	12.1	---	2,000	321

(continued)

TABLE 1.104 (Continued)

SELECTED POPULATION AND AREA DATA FOR GEORGIA COUNTIES, 1970

County	Population 1970	Percent increase, 1960 to 1970	Percent nonwhite	Sq. miles	Population per sq. mile	Residence		
						Urban	Rural non-farm	Rural farm
Wheeler	4,596	- 14.0	30.5	306	15.0	---	3,759	878
White	7,742	+ 11.6	4.9	243	31.9	---	6,701	1,041
Whitfield	55,108	+ 30.9	4.0	281	196.1	18,872	35,390	846
Wilcox	6,998	- 11.5	31.4	383	18.3	---	5,887	1,111
Wilkes	10,184	- 7.1	47.3	468	21.8	4,094	5,298	869
Wilkinson	9,393	+ 1.5	46.2	458	20.5	2,553	6,483	490
Worth	14,770	- 11.5	37.5	579	25.5	4,226	8,038	2,726
Georgia	4,589,575	+ 16.4	26.1	58,073	79.0	2,768,074	1,651,447	171,554

Source: U. S. Department of Commerce, Bureau of the Census, U. S. Census of Population: 1970. Number of Inhabitants, Georgia. Final Report PC(1)--A12; U. S. Census of Population: 1970. General Population Characteristics, Georgia. Final Report PC(1)--B12; U. S. Census of Population: 1970. General Social and Economic Characteristics, Georgia. Final Report PC(1)--C12; and U. S. Department of Commerce, Bureau of the Census, Occupied Rural Housing Units and Rural Population by Farm-Nonfarm Residence for Counties in the United States: 1970, 1970 Census of Housing, Supplementary Report, HC(S1)-7, August 1972.

TABLE 1.106

POPULATION IN SMSA'S AND COUNTIES
IN SELECTED YEARS, 1969-1978
(thousands)

	1969	1970	1971	1972	1973	1974	1975	1976	1977	1978
GEORGIA	4,551.0	4,607 0	4,677.0	4,732.5	4,818.3	4,876.7	4,931.1	4,970.2	5,040.7	5,083.9
SMSA's										
Albany, GA	94.7	97.1	100.1	102.8	104.2	99.7	100.8	101.7	104.9	105.4
Atlanta, GA	1,578.7	1,603.9	1,647.0	1,685.6	1,739.0	1,775.0	1,787.2	1,802.7	1,826.4	1,851.5
Augusta, GA-SC	275.0	276.7	272.7	268.1	268.8	274.0	279.7	284.0	290.1	290.9
Chattanooga, TN-GA	369.6	371.3	377.7	382.7	389.1	391.2	391.1	391.1	397.7	400.9
Columbus, GA-AL	234.2	239.4	236.0	227.5	217.4	222.9	227.3	229.3	229.2	228.2
Macon, GA	224.5	227.6	231.7	231.9	233.9	234.8	238.2	239.6	241.0	243.1
Savannah, GA	206.1	208.7	201.7	201.4	201.1	200.1	207.2	210.6	217.3	218.5
Counties										
Appling	12.5	12.8	13.2	13.4	14.1	14.2	14.4	14.6	14.9	14.9
Atkinson	6.0	5.9	5.6	5.7	5.8	5.8	5.9	5.9	5.9	6.1
Bacon	8.2	8.3	8.5	8.6	8.9	8.9	9.1	9.2	9.4	9.5
Baker	3.9	3.9	3.6	3.7	3.9	3.8	3.7	3.6	3.9	3.9
Baldwin	34.8	34.4	34.4	32.9	32.9	32.6	33.3	32.8	32.1	32.5
Banks	6.8	6.9	6.7	6.8	6.8	6.8	6.7	6.8	7.3	7.3
Barrow	16.5	16.9	17.4	18.3	18.4	18.8	19.2	19.4	19.5	19.8
Bartow	32.4	32.8	34.2	35.2	36.3	36.6	35.9	36.8	37.9	37.4
Ben Hill	13.2	13.2	13.2	13.5	13.9	14.1	14.0	14.0	14.7	15.0
Berrien	11.4	11.6	11.8	12.2	12.2	12.4	12.5	12.4	13.0	13.4
Bibb	143.2	144.0	144.3	144.4	143.9	142.7	142.7	143.4	143.5	143.5
Bleckley	10.3	10.3	10.5	10.7	10.5	10.4	10.5	10.6	10.4	10.5
Brantley	5.8	6.0	6.0	6.3	6.8	7.1	7.5	7.6	7.7	8.0
Brooks	13.8	13.8	13.9	14.2	14.0	14.0	13.9	14.2	13.8	13.5
Bryan	6.4	6.6	6.7	7.0	7.4	7.9	8.0	8.3	8.4	8.4
Bulloch	31.2	31.7	32.2	32.6	33.1	33.2	32.7	32.7	34.8	35.9
Burke	18.5	18.3	18.3	17.9	18.3	17.9	18.1	18.4	18.8	18.7
Butts	10.3	10.6	10.8	10.8	11.9	12.0	11.9	12.3	12.4	12.6
Calhoun	6.6	6.6	6.2	6.5	6.5	6.6	6.6	6.7	6.6	6.6
Camden	11.3	11.4	11.7	11.6	11.9	11.8	11.9	12.2	12.0	12.0

(continued)

TABLE 1.106 (Continued)

POPULATION IN SMSA'S AND COUNTIES
IN SELECTED YEARS, 1969-1978
(thousands)

	1969	1970	1971	1972	1973	1974	1975	1976	1977	1978
Candler	6.4	6.4	6.2	6.3	6.5	6.4	6.6	6.9	6.9	6.9
Carroll	44.1	45.6	47.5	49.5	51.1	52.2	52.7	54.0	53.6	53.8
Catoosa	27.8	28.4	29.1	30.1	31.3	31.8	32.2	32.5	33.7	35.5
Charlton	5.6	5.7	5.9	6.1	6.2	6.3	6.5	6.6	6.7	6.8
Chatham	186.5	188.5	180.7	180.0	178.5	176.7	179.5	186.4	192.2	192.2
Chattahooche	25.0	25.9	20.4	14.8	15.0	16.8	16.7	20.3	16.5	16.6
Chattooga	20.5	20.6	21.3	21.6	21.7	22.1	22.2	22.5	22.4	21.7
Cherokee	30.2	31.2	32.4	34.0	35.7	37.9	38.9	40.3	42.0	42.0
Clarke	63.8	65.4	66.8	69.0	72.2	73.0	73.8	69.8	69.8	69.1
Clay	3.7	3.7	3.5	3.6	3.6	3.5	3.5	3.5	3.5	3.5
Clayton	95.5	98.4	106.0	111.2	121.2	128.8	132.5	133.7	136.0	137.4
Clinch	6.7	6.4	6.5	6.3	6.5	6.5	6.6	6.7	6.5	6.5
Cobb	190.0	197.5	205.2	210.5	221.3	234.1	242.0	243.8	251.6	258.6
Coffee	22.4	22.9	23.4	23.7	24.6	24.8	24.8	24.8	25.0	25.1
Colquitt	32.3	32.3	32.7	32.9	33.4	34.0	33.6	33.6	34.0	34.1
Columbia	21.5	22.4	22.9	22.6	24.9	26.2	28.2	31.1	32.5	33.8
Cook	12.2	12.2	11.9	12.3	12.5	12.4	12.3	12.4	12.3	12.4
Coweta	32.0	32.4	33.8	34.3	35.5	36.1	36.3	36.4	36.9	37.4
Crawford	5.6	5.8	5.9	5.9	6.1	6.3	6.4	6.6	6.7	7.0
Crisp	18.1	18.2	18.1	18.3	18.8	19.1	19.2	18.9	19.1	19.2
Dade	9.8	9.9	10.6	10.7	11.3	11.6	11.7	11.5	11.6	11.5
Dawson	3.6	3.7	3.7	3.7	4.1	4.2	4.3	4.6	4.8	4.8
Decatur	22.8	22.4	22.6	22.3	22.9	23.6	24.3	24.8	24.7	24.9
Dodge	16.0	15.7	16.1	16.3	16.3	16.4	16.3	16.6	16.7	16.8
Dooly	10.4	10.4	10.5	10.7	10.6	10.7	10.7	10.9	11.1	11.1
Dougherty	87.8	90.0	92.8	95.4	95.3	90.6	90.9	92.0	94.9	95.0
Douglas	27.2	28.8	31.6	33.4	39.8	43.2	45.0	45.7	47.0	49.4
Early	12.9	12.7	12.8	12.9	12.9	12.8	12.8	13.2	13.2	13.2
Echols	1.8	1.9	2.0	2.0	1.9	2.1	2.0	2.1	2.2	2.2

(continued)

TABLE 1.112

POPULATION IN GEORGIA, URBAN AND RURAL,
1800-1970, BY DECADES

Year	Total	Urban	Rural
1800	162,686	5,146	157,540
1810	252,433	5,215	247,218
1820	340,989	7,523	333,466
1830	516,823	14,013	502,810
1840	691,392	24,658	666,734
1850	906,185	38,994	867,191
1860	1,057,286	75,466	981,820
1870	1,184,109	100,053	1,084,056
1880	1,542,180	145,090	1,397,090
1890	1,837,353	257,472	1,579,881
1900	2,216,331	346,382	1,869,949
1910	2,609,121	538,650	2,070,471
1920	2,895,832	727,859	2,167,973
1930	2,908,506	895,492	2,013,014
1940	3,123,723	1,073,808	2,049,915
1950[a]	3,444,578	1,559,447	1,885,131
1960	3,943,116	2,180,236	1,762,880
1970	4,589,575	2,768,074	1,821,501

[a]Prior to 1950 the previous urban definition is tabulated. From 1950 on, the current definition is tabulated. Previous definition for 1950 is: Urban -- 1,426,206, Rural -- 2,018,372; 1960: Urban -- 1,963,012, Rural -- 1,980,104.

Source: U. S. Department of Commerce, Bureau of the Census, U. S. Census of Population, 1970, Number of Inhabitants, Georgia, Final Report PC(1)--A12.

TABLE 1.114

POPULATION OF URBAN PLACES OF 10,000 OR MORE, IN GEORGIA, 1940, 1950, 1960 AND 1970

	1940	1950	1960	1970
Albany	19,055	31,555	55,890	72,623
Americus	9,281	11,389	13,472	16,091
Athens	20,650	28,180	31,355	44,342
Atlanta	302,288	331,314	487,455	497,421
Augusta	65,919	71,508	70,626	59,864
Bainbridge	6,352	7,562	12,714	10,887
Brunswick	15,035	17,954	21,703	19,585
Carrollton	6,214	7,753	10,973	13,520
College Park	8,213	14,535	23,469	18,203
Columbus	53,280	79,611	116,779	155,028
Cordele	7,929	9,462	10,609	10,733
Covington	3,900	5,192	8,167	10,267
Dalton	10,448	15,968	17,868	18,872
Decatur	16,561	21,635	22,026	21,943
Douglas	5,175	7,428	8,736	10,195
Dublin	7,814	10,232	13,814	15,143
East Point	12,403	21,080	35,633	39,315
Forest Park	577	2,653	14,201	19,994
Fort Benning[a]	---	---	---	27,495
Fort Gordon[a]	---	---	---	15,589
Gainesville	10,243	11,936	16,523	15,459
Griffin	13,222	13,982	21,735	22,734
Hapeville	5,059	8,560	10,082	9,567
LaGrange	21,983	25,025	23,632	23,301
Macon	57,865	70,252	69,764	122,423
Marietta	8,667	20,687	25,565	27,216
Midway-Hardwick[a]	---	14,774	16,909	14,047
Milledgeville	6,778	8,835	11,117	11,601
Moultrie	10,147	11,639	15,764	14,400
Newnan	7,182	8,218	12,169	11,205
North Atlanta	1,365	5,930	12,661	n.a.
Rome	26,282	29,615	32,226	30,759
Savannah	95,996	119,638	149,245	118,349
Smyrna	1,440	2,005	10,157	19,157
Statesboro	5,028	6,097	8,356	14,616
Thomaston	6,396	6,580	9,336	10,024
Thomasville	12,683	14,424	18,246	18,155
Tifton	5,228	6,831	9,903	12,179
Valdosta	15,595	20,046	30,652	32,303
Warner Robins	---	7,986	18,633	33,491
Waycross	16,763	18,899	20,944	18,996
Total	873,289	1,079,668	1,457,702	1,675,686
Total as percent of state	28.0	31.8	37.4	36.5

[a]Unincorporated place.

Source: U. S. Department of Commerce, Bureau of Census, Census of Population, 1960, 1970, Number of Inhabitants, Georgia, Final Report PC(1)--A12.

TABLE 1.106 (Continued)

POPULATION IN SMSA'S AND COUNTIES
IN SELECTED YEARS, 1969-1978
(thousands)

	1969	1970	1971	1972	1973	1974	1975	1976	1977	1978
Effingham	13.2	13.7	14.2	14.4	15.2	15.5	15.6	15.8	16.7	17.9
Elbert	17.5	17.3	17.1	17.6	17.7	17.7	17.8	18.0	18.3	18.5
Emanual	18.5	18.3	18.8	19.4	19.4	19.6	19.7	20.4	20.2	20.3
Evans	7.2	7.3	8.2	7.8	7.8	7.9	8.1	8.4	8.3	8.6
Fannin	13.1	13.4	13.7	13.8	14.0	13.8	14.2	14.5	14.7	14.8
Fayette	10.8	11.4	12.1	12.6	14.9	16.3	17.7	18.7	21.0	23.7
Floyd	72.9	74.0	75.3	75.6	76.2	76.7	77.1	78.5	78.9	78.8
Forsyth	16.2	17.0	18.9	19.2	20.5	21.5	21.6	22.2	22.9	23.0
Franklin	12.8	12.8	12.8	13.1	13.4	13.4	13.6	13.9	14.1	13.9
Gilmer	9.0	9.0	9.5	9.4	9.8	10.0	10.2	10.5	11.1	11.4
Glascock	2.3	2.3	2.3	2.4	2.4	2.4	2.5	2.4	2.5	2.7
Glynn	50.2	50.7	51.4	51.5	52.0	50.5	48.4	47.9	49.5	49.6
Gordon	23.5	23.7	24.8	25.7	26.5	27.6	27.4	27.2	27.9	28.9
Grady	18.0	17.9	17.6	17.9	18.2	18.4	18.7	19.2	19.4	19.3
Greene	10.3	10.3	10.0	10.3	10.4	10.6	10.5	10.5	10.8	10.9
Gwinett	69.1	72.6	78.1	82.4	97.2	106.9	115.9	119.7	128.4	136.9
Habersham	20.7	20.8	21.2	21.8	22.0	22.4	23.1	23.7	23.9	24.7
Hall	58.2	59.6	61.5	62.4	64.5	65.1	66.6	68.1	68.6	69.9
Hancock	9.0	9.1	9.2	9.2	9.3	9.2	9.4	9.3	9.2	9.3
Haralson	15.8	16.0	16.4	16.9	17.0	17.1	17.2	17.5	17.7	18.1
Harris	11.6	11.6	11.4	11.6	12.0	12.1	12.1	12.1	12.7	13.0
Hart	15.9	15.9	15.9	16.0	16.5	16.5	16.5	16.5	16.8	16.9
Heard	5.4	5.4	5.5	5.7	5.7	5.8	5.9	5.9	6.2	6.3
Henry	23.2	23.8	24.8	25.0	26.7	28.3	28.7	28.9	29.4	30.4
Houston	61.1	63.2	65.7	65.9	67.9	69.9	70.7	72.8	73.6	75.3
Irwin	8.0	8.1	8.4	8.2	8.3	8.3	8.3	8.4	8.4	8.9
Jackson	21.0	21.2	21.8	22.1	22.7	23.0	23.4	23.7	23.8	23.9
Jasper	5.8	5.8	5.9	6.0	6.3	6.6	6.6	6.7	6.9	6.9
Jeff Davis	9.1	9.5	9.9	9.8	10.3	10.6	10.8	11.0	10.9	10.4
Jefferson	17.1	17.2	16.6	16.5	16.8	16.8	16.6	16.5	16.7	17.4
Jenkins	8.5	8.4	8.2	8.3	8.3	8.2	8.2	8.0	8.3	8.5
Johnson	7.9	7.8	7.6	7.9	7.7	7.7	7.7	7.8	8.0	7.5
Jones	12.0	12.3	13.8	13.5	14.0	14.2	14.8	15.5	15.6	16.1

(continued)

TABLE 1.106 (Continued)

POPULATION IN SMSA'S AND COUNTIES
IN SELECTED YEARS, 1969-1978
(thousands)

	1969	1970	1971	1972	1973	1974	1975	1976	1977	1978
Lamar	10.8	10.7	11.0	11.2	11.0	11.3	11.4	11.6	11.6	11.7
Lanier	5.0	5.1	5.1	5.1	5.0	5.1	5.1	5.2	5.3	5.1
Laurens	32.6	32.9	33.0	33.4	33.8	33.5	33.8	34.1	34.8	35.5
Lee	6.9	7.1	7.3	7.4	8.8	9.1	9.5	9.7	10.0	10.3
Liberty	16.8	17.6	17.8	17.7	17.0	16.8	20.3	23.4	27.8	30.2
Lincoln	5.8	5.9	5.9	5.9	6.1	6.0	5.9	6.1	6.2	6.2
Long	3.8	3.8	3.5	3.6	3.5	3.5	3.3	3.4	3.7	3.7
Lowndes	54.9	55.3	57.5	59.4	61.1	61.8	62.1	62.7	63.8	63.0
Lumpkin	8.4	8.8	9.0	9.2	9.2	9.2	9.4	9.5	9.8	10.0
McDuffie	14.8	15.3	15.1	15.3	16.0	16.7	17.3	17.7	17.5	17.8
McIntosh	7.3	7.4	7.7	7.9	8.3	8.5	8.2	8.2	8.8	8.9
Macon	13.0	13.0	13.1	13.6	13.5	13.4	13.0	12.8	12.2	11.9
Madison	13.4	13.6	14.2	14.6	15.2	15.5	15.4	15.6	16.1	16.5
Marion	5.1	5.1	5.3	5.4	5.2	5.3	5.8	6.2	5.8	5.6
Meriwether	19.6	19.5	20.1	19.5	20.2	20.2	20.2	20.6	21.0	20.8
Miller	6.4	6.4	6.2	6.1	6.3	6.3	6.1	6.1	6.2	6.4
Mitchell	19.3	19.0	18.9	18.7	19.4	19.9	19.1	19.3	19.2	19.6
Monroe	11.0	11.0	11.8	11.4	11.8	12.0	11.9	11.8	12.4	13.7
Montgomery	6.4	6.1	5.9	5.8	6.1	6.3	6.3	6.2	6.4	6.7
Morgan	9.9	9.9	10.1	10.2	10.5	10.6	10.6	10.6	10.3	10.2
Murray	12.5	13.0	13.5	14.1	15.3	16.0	16.1	16.5	16.9	17.3
Newton	25.8	26.4	27.3	27.8	30.9	31.8	32.0	32.3	32.8	32.9
Oconee	7.8	7.9	8.0	8.5	8.8	9.1	9.2	9.4	10.1	12.0
Ogelthorpe	7.6	7.6	7.5	7.6	7.7	7.9	7.9	8.1	8.2	8.3
Paulding	17.0	17.6	18.4	19.4	20.3	21.3	22.1	22.0	23.3	22.6
Peach	16.1	16.1	17.1	18.7	17.8	18.0	18.6	19.0	19.0	19.7
Pickens	9.5	9.7	9.8	9.8	10.3	10.4	10.3	10.8	10.9	10.9
Pierce	9.1	9.3	9.4	9.6	9.9	10.2	10.4	10.8	11.2	11.1
Pike	7.4	7.3	7.4	7.8	8.0	8.2	8.2	8.3	8.6	8.9
Polk	29.6	29.8	30.3	31.2	31.5	31.8	31.5	31.3	31.3	30.5

(continued)

TABLE 1.106 (Continued)

POPULATION IN SMSA'S AND COUNTIES
IN SELECTED YEARS, 1969-1978
(thousands)

	1969	1970	1971	1972	1973	1974	1975	1976	1977	1978
Pulaski	8.1	8.1	7.8	8.1	8.1	8.1	8.0	8.0	8.2	8.3
Putnam	8.4	8.4	8.6	8.6	8.6	8.8	8.7	8.8	9.2	9.6
Quitman	2.2	2.2	1.9	2.0	2.1	2.0	2.0	2.0	2.0	2.0
Rabun	8.3	8.4	8.6	8.8	9.0	9.0	9.3	9.6	9.3	9.1
Randolph	8.8	8.8	8.6	8.8	8.9	8.7	8.7	8.8	8.9	8.9
Richmond	161.8	163.1	158.9	150.4	150.4	153.9	153.6	156.8	160.5	157.9
Rockdale	17.3	18.2	19.3	20.3	23.8	25.9	27.2	29.0	30.6	31.9
Schley	3.1	3.1	2.8	2.8	2.9	3.0	2.9	3.0	3.1	3.3
Screven	12.8	12.6	12.7	12.4	12.6	12.4	12.5	13.0	13.3	13.2
Seminole	7.1	7.1	7.4	7.4	7.7	7.9	7.9	8.2	8.2	8.0
Spalding	39.4	39.7	40.3	41.5	42.1	42.9	43.8	44.5	45.0	45.7
Stephens	20.4	20.4	21.0	21.1	21.7	21.9	22.1	22.3	22.5	22.8
Stewart	6.4	6.5	6.3	6.0	5.9	5.8	5.6	5.6	5.6	5.2
Sumter	27.1	27.0	27.6	27.9	28.1	28.1	27.7	27.8	27.8	27.6
Talbot	6.7	6.7	6.6	6.5	6.4	6.5	6.4	6.4	6.7	6.4
Taliaferro	2.5	2.4	2.4	2.4	2.3	2.5	2.4	2.2	2.1	2.1
Tattnall	16.5	16.6	16.5	15.4	15.6	15.9	16.3	17.1	17.2	17.1
Taylor	7.9	7.9	7.6	8.0	8.0	7.9	8.0	8.1	7.8	7.8
Telfair	11.5	11.4	11.4	11.4	11.5	11.3	11.0	11.3	11.6	11.7
Terrell	11.3	11.5	11.0	11.1	11.2	11.0	11.0	11.2	11.1	10.7
Thomas	35.1	34.6	35.4	35.7	36.7	35.9	36.7	37.4	37.7	37.7
Tift	27.3	27.4	28.2	28.7	29.8	29.6	30.2	31.5	31.5	31.6
Toombs	19.0	19.2	19.8	19.9	20.7	20.8	20.9	21.4	21.6	21.4
Towns	4.6	4.6	4.8	4.7	4.8	4.9	4.9	4.8	5.0	5.0
Treutlen	5.7	5.7	5.7	5.7	5.7	5.8	6.0	6.1	6.1	6.2
Troup	44.6	44.6	44.2	43.8	44.6	44.9	44.6	45.2	45.5	45.7
Turner	8.8	8.8	8.5	8.6	8.6	8.6	8.7	8.9	8.9	8.9
Twiggs	8.2	8.3	7.9	8.1	8.1	8.0	7.8	7.9	8.3	8.1
Union	6.8	6.8	7.1	7.4	7.6	7.8	8.0	8.4	8.3	8.2
Upson	23.6	23.6	23.6	23.7	24.1	24.2	24.1	24.1	24.5	24.9
Walker	51.7	50.9	51.7	52.7	53.2	53.4	54.5	54.7	53.9	53.1

(continued)

TABLE 1.106 (Continued)

POPULATION IN SMSA'S AND COUNTIES
IN SELECTED YEARS, 1969-1978
(thousands)

	1969	1970	1971	1972	1973	1974	1975	1976	1977	1978
Walton	23.4	23.5	25.0	25.6	27.9	28.5	28.7	29.2	29.8	29.4
Ware	33.9	33.7	34.0	34.8	34.8	35.4	35.6	35.1	36.0	36.5
Warren	6.7	6.7	7.0	7.2	6.9	6.2	6.1	6.2	6.2	6.2
Washington	17.6	17.5	17.4	17.0	17.1	16.9	16.9	17.0	17.0	16.7
Wayne	17.8	17.9	18.2	18.7	19.1	18.9	19.1	19.0	19.4	19.4
Webster	2.5	2.4	2.4	2.5	2.5	2.4	2.3	2.3	2.4	2.4
Wheeler	4.6	4.6	4.6	4.7	4.7	4.6	4.7	4.9	4.9	4.9
White	7.6	7.8	7.8	8.1	8.2	8.4	8.4	8.7	9.0	8.9
Whitfield	53.0	55.3	57.0	58.1	59.8	60.7	59.4	59.4	60.8	60.8
Wilcox	6.9	7.0	6.9	6.7	6.9	6.8	6.8	6.8	7.0	7.3
Wilkes	10.2	10.2	10.3	10.6	10.3	10.2	10.2	10.1	10.4	10.4
Wilkinson	9.4	9.4	9.9	9.9	10.0	9.8	9.8	9.8	9.9	9.9
Worth	14.8	14.8	15.4	15.8	16.1	16.6	16.5	16.6	17.0	16.5
Columbus	162.9	168.0	170.2	167.4	156.6	161.0	160.2	162.5	165.7	164.9
DeKalb + Fulton	1,022.8	1,026.9	1,037.3	1,053.4	1,046.9	1,038.4	1,042.1	1,024.8	1,019.4	1,020.8

Source: Special tabulation from the U. S. Department of Commerce, Bureau of the Census, for use by the Bureau of Economic Analysis in deriving per capita income, April, 1980.

TABLE 1.111

URBAN AND RURAL POPULATION, GEORGIA, ADJACENT STATES, AND UNITED STATES, 1920-1970, SELECTED YEARS

Year	Georgia	Alabama	Florida	North Carolina	South Carolina	Tennessee	United States
				Urban Population[a]			
1920	727,859	509,317	353,515	490,370	293,987	611,226	54,253,282
1930	895,492	744,273	759,778	809,847	371,080	896,538	69,160,599
1940	1,073,808	855,941	1,045,791	974,175	466,111	1,027,206	74,705,338
1950[b]	1,426,206	1,228,209	1,566,788	1,238,193	653,039	1,264,159	90,128,194
1950[c]	1,559,447	1,340,937	1,813,890	1,368,101	777,921	1,452,602	96,846,817
1960[c]	2,180,236	1,791,721	3,661,383	1,801,921	981,386	1,864,828	125,268,750
1970[c]	2,768,074	2,011,941	5,468,137	2,285,168	1,232,195	2,305,307	149,324,930
				Rural Population			
1920	2,167,973	1,838,857	614,955	2,068,753	1,389,737	1,726,659	51,768,255
1930	2,013,014	1,901,975	708,433	2,360,429	1,367,685	1,720,018	54,042,025
1940	2,049,915	1,977,020	851,623	2,597,448	1,433,693	1,888,635	57,459,231
1950[b]	2,018,372	1,833,534	1,204,517	2,823,736	1,463,988	2,027,559	61,197,604
1950[c]	1,885,131	1,720,806	957,415	2,693,828	1,339,106	1,839,116	54,478,981
1960[c]	1,762,880	1,475,019	1,290,177	2,754,234	1,401,208	1,702,261	54,054,425
1970[c]	1,821,501	1,432,224	1,321,306	2,796,891	1,358,321	1,618,380	53,886,996

[a]The 1950 Census of Population incorporates a new definition of urban territory. Prior to the 1950 the definition was limited to incorporated places having a population of 2,500 or more. The new definition includes, in addition, unincorporated places having a population of 2,500 or more, and the densely settled urban fringe around cities of 50,000 or more.

[b]Follows old definition.

[c]Follows new definition.

Source: U. S. Department of Commerce, Bureau of the Census, U. S. Census of Population, 1970, Number of Inhabitants; United States Summary, Final Reports PC(1)--A1.

TABLE 1.121

POPULATION, BY RACE, GEORGIA, ADJACENT STATES, AND UNITED STATES, 1950, 1960, 1970, 1976

State	1950 White	1950 Black	1950 Other races	1960 White	1960 Black	1960 Other races
Georgia	2,380,577	1,062,762	1,239	2,817,223	1,122,596	3,297
Alabama	2,079,591	979,617	2,535	2,283,609	980,271	7,860
Florida	2,166,051	603,101	2,153	4,063,881	880,186	7,493
North Carolina	2,983,121	1,047,353	31,455	3,399,285	1,116,021	40,849
South Carolina	1,293,405	822,077	1,545	1,551,022	829,291	2,281
Tennessee	2,760,257	530,603	858	2,977,753	586,876	2,460
United States	134,942,028[a]	15,042,286[a]	713,047[a]	158,454,956[a]	18,860,11?[a]	1,149,163[a]

State	1970			1976		
Georgia	3,391,242	1,187,149	11,184	3,539,000	1,336,000	--
Alabama	2,533,831	903,467	6,867	2,617,000	959,000	--
Florida	5,719,343	1,041,651	28,449	7,122,000	1,319,000	668,000
North Carolina	3,901,767	1,126,478	53,814	4,045,000	1,206,000	--
South Carolina	1,794,430	789,041	7,045	1,887,000	881,000	--
Tennessee	3,293,930	621,261	8,496	3,490,000	687,000	--
United States	177,748,975	22,580,289	2,882,662	183,637,000	24,297,000	11,195,000

[a]Coterminous United States only.

--Less than 25,000.

Source: U. S. Department of Commerce, Bureau of the Census, U. S. Census of Population, 1960, 1970, General Population Characteristics, Georgia, Alabama, Florida, North Carolina, South Carolina, Tennessee, United States Summary, Final Report PC(1)--B12, B2, B11, B35, B42, B44, and B1. U. S. Department of Commerce, Bureau of the Census, Statistical Abstract of the United States, 1979.

TABLE 1.122

POPULATION OF GEORGIA, WHITE AND NONWHITE
PERCENT NONWHITE, 1900-1970,
SELECTED YEARS

Year	Total	White	Nonwhite	Percent Nonwhite
1900	2,216,331	1,181,294	1,035,037	46.7
1910	2,609,121	1,431,802	1,177,319	45.1
1920	2,895,832	1,689,114	1,206,718	41.7
1930	2,908,506	1,837,021	1,071,485	36.8
1940	3,123,723	2,038,278	1,085,445	34.7
1950	3,444,578	2,380,577	1,064,001	30.9
1960	3,943,116	2,817,223	1,125,893	28.6
1970	4,589,575	3,391,242	1,198,333	26.1

Source: U. S. Department of Commerce, Bureau of the Census, U. S. Census of Population, 1960 and 1970, General Population Characteristics, Georgia, Final Report PC(1)--B12.

TABLE 1.201

POPULATION PER SQUARE MILE,[a] GEORGIA, ADJACENT STATES
AND UNITED STATES, 1900-1970, SELECTED YEARS

Year	Georgia	Alabama	Florida	North Carolina	South Carolina	Tennessee	United States
1900	37.7	35.7	9.6	38.9	44.0	48.5	21.5
1910	44.4	41.7	13.7	45.3	49.7	52.4	26.0
1920[b]	49.3	45.8	17.7	52.5	55.2	56.1	29.9
1930[b]	49.7	51.8	27.1	64.5	56.8	62.4	34.7
1940	53.4	55.5	35.0	72.7	62.1	69.5	37.2
1950	58.9	59.9	51.1	82.7	69.9	78.8	42.6
1960[c]	67.8	64.2	91.5	93.2	78.7	86.2	50.6
1970	79.0	67.9	125.5	104.1	85.7	94.9	57.5

[a]Population divided by land area on census date.

[b]Based on 1940 land area.

[c]Revised since publication of 1960 reports.

Source: U. S. Department of Commerce, Bureau of the Census, Statistical Abstract of the United States, 1935, 1961, and 1971; U. S. Census of Population, 1960, and 1970. Number of Inhabitants, United States Summary, Final Report PC(1)--A1.

TABLE 1.901

NUMBER OF HOUSEHOLDS AND FAMILIES, GEORGIA, ADJACENT STATES AND UNITED STATES, 1970 AND 1978

State	Number of households		Number of families	
	1970	1978	1970	1978
Georgia	1,369,225	1,698,000	1,149,771	1,069,000
Alabama	1,034,113	1,252,000	874,659	817,000
Florida	2,284,786	3,275,000	1,811,367	2,006,000
North Carolina	1,509,564	1,877,000	1,561,000	1,240,000
South Carolina	734,373	944,000	628,689	606,000
Tennessee	1,213,187	1,494,000	1,024,446	980,000
United States	63,449,747	76,473,000	44,062,000	47,631,000

Source: U. S. Department of Commerce, Bureau of the Census, U. S. Census of Population: 1970, General Population Characteristics, U. S. Summary, PC(1)-B1 and U. S. Census of Population: 1970, General Social and Economic Characteristics, U. S. Summary, PC(1)-C1. U.S. Department of Commerce, Bureau of the Census, Statistical Abstract of the United States, 1979.

TABLE 1.951

TOTAL RESIDENT POPULATION, BY AGE, FOR GEORGIA, SELECTED YEARS, 1970-1978

	April 1, 1970	July 1, 1974	July 1, 1975	July 1, 1976	July 1, 1978
Total	4,589,575	4,882,000	4,931,000	4,970,000	5,084,000
Under 5	421,709	435,000	422,000	405,000	397,000
5 to 17	1,222,579	1,218,000	1,210,000	1,202,000	1,181,000
18 to 44	1,710,035	1,906,000	1,953,000	2,005,000	2,109,000
45 to 64	867,794	910,000	916,000	915,000	924,000
65 and over	367,458	413,000	429,000	443,000	473,000
	Percentage distribution				
Total	100.0	100.0	100.0	100.0	100.0
Under 5	10.7	8.9	8.6	8.2	8.0
5 to 17	27.2	25.0	24.5	24.2	23.0
18 to 44	36.4	39.0	39.6	40.3	41.0
45 to 64	18.2	18.6	18.6	18.4	18.0
65 and over	7.5	8.5	8.7	8.9	9.0

Source: U. S. Department of Commerce, Bureau of the Census, U. S. Census of Population: 1970, General Population Characteristics, Georgia, PC(1)-B12. U. S. Department of Commerce, Bureau of the Census, Current Population Reports, Series P-25, Nos. 437, 500, 646. U.S. Department of Commerce, Bureau of the Census, Statistical Abstract of the United States, 1979.

2. VITAL STATISTICS AND HEALTH

TABLE OF CONTENTS

TABLE		PAGE
2.101	Number of Livebirths in Georgia, By Race, 1950-1977.	24
2.102	Livebirth Rates, Georgia and United States, 1950-1977.	25
2.201	Number of Deaths in Georgia, 1950-1977	26
2.202	Death Rates, Georgia and United States, 1950-1977.	27
2.211	Leading Causes of Death for All Age Groups, By Race and Rate Per 100,000 Population, Georgia, 1977.	28
2.212	Leading Causes of Death, By Race and Rate Per 100,000 Population in Specified Age Groups, Georgia, 1977	29
2.311	Marriage Rates, Georgia, Adjacent States, and United States, 1950-1978.	31
2.321	Divorces, Number and Rate Per 1,000 Population, Selected Years, Georgia, Adjacent States, and United States.	32
2.911	Physicians and Dentists, Number and Rates in Georgia, Adjacent States, and United States, Selected Years.	33
2.921	Hospital Facilities and Patients, Georgia and United States, 1971-1977	34

TABLE 2.101

NUMBER OF LIVEBIRTHS IN GEORGIA, BY RACE, 1950-1977

Year	Total	White	Nonwhite
1950	92,099	57,003	35,096
1951	95,161	59,285	35,876
1952	97,130	61,439	35,691
1953	97,421	61,671	35,750
1954	100,191	64,392	35,799
1955	100,295	64,238	36,057
1956	102,643	65,642	37,001
1957	101,882	65,412	36,470
1958	99,780	64,097	35,683
1959	99,458	64,040	35,418
1960	99,707	64,419	35,288
1961	100,444	64,316	36,128
1962	99,047	63,778	35,269
1963	99,360	64,575	34,785
1964	100,581	65,093	35,488
1965	94,336	60,226	34,110
1966	89,376	57,855	31,521
1967	86,469	57,031	29,438
1968	87,322	58,616	28,706
1969	90,195	61,554	28,641
1970	95,584	65,763	29,821
1971	93,480	63,188	30,292
1972	87,366	57,406	29,960
1973	85,285	56,012	29,273
1974	83,652	54,452	29,200
1975	79,951	51,467	28,484
1976	79,282	50,874	28,408
1977	84,432	53,895	30,537

Source: Georgia Department of Human Resources, Georgia Vital Statistics, 1960-1974, Vital and Health Statistics (Georgia), 1977.

TABLE 2.102

LIVEBIRTH RATES, GEORGIA AND THE UNITED STATES, 1950-1977
(rates per 1,000 population)

Year	Total		White		Nonwhite	
	Georgia	United States	Georgia	United States	Georgia	United States
1950	26.7	24.1	24.3	23.0	31.6	33.3
1951[a]	26.7	24.9	24.1	23.9	32.6	33.8
1952[a]	27.3	25.1	24.9	24.1	33.0	33.6
1953[a]	27.0	25.0	24.5	24.0	32.9	34.1
1954[a]	27.3	25.3	25.0	24.1	32.7	34.9
1955	26.8	25.0	24.6	23.8	32.2	34.7
1956[a]	27.1	25.2	24.6	24.0	33.0	35.4
1957[a]	26.4	25.3	23.9	24.1	32.2	35.3
1958[a]	25.4	24.6	23.0	23.3	31.2	34.3
1959	25.0	24.3	22.6	23.1	30.7	34.1
1960	25.2	23.7	22.8	22.7	31.3	32.1
1961	25.1	23.3	22.4	22.2	31.7	31.6
1962	24.2	22.4	21.7	21.4	30.6	30.5
1963	23.8	21.7	21.8	20.7	29.0	29.7
1964	23.8	21.0	21.5	20.0	29.6	29.1
1965	21.6	19.4	19.3	18.3	27.5	27.6
1966	20.0	18.4	18.1	17.4	24.9	26.1
1967	19.2	17.8	17.7	16.8	23.0	25.0
1968	19.1	17.5	17.3	16.6	24.2	24.2
1969	19.4	17.8	17.8	16.9	24.1	24.4
1970	20.7	18.4	19.3	17.4	24.8	25.1
1971	20.0	17.3	18.2	16.3	25.2	23.8
1972	18.5	15.6	16.4	14.8	24.5	21.8
1973	17.8	14.9	15.6	13.9	24.0	21.9
1974	17.1	15.0	14.9	14.0	23.5	21.4
1975	16.2	14.8	13.9	13.8	22.9	21.2
1976	15.9	14.8	13.7	13.8	22.7	21.1
1978	16.8	n.a.	14.2	n.a.	24.6	n.a.

[a]U. S. Figures based on 50 percent sample of births.

n.a. Not available.

Source: U. S. Department of Commerce, Bureau of the Census, Historical Statistics of the United States, Colonial Times to 1957 and Statistical Abstract of the United States 1963-1975. Georgia Department of Human Resources, Georgia Vital Statistics, 1960-1974, Vital and Health Statistics, 1977.

TABLE 2.201

NUMBER OF DEATHS IN GEORGIA, 1950-1977

Year	Total	White	Nonwhite
1950	30,416	18,005	12,411
1951	30,802	18,161	12,641
1952	30,622	18,310	12,312
1953	30,754	18,521	12,233
1954	30,555	18,863	11,692
1955	30,838	19,136	11,702
1956	31,582	19,830	11,752
1957	33,421	20,929	12,492
1958	33,249	21,044	12,205
1959	33,376	21,047	12,329
1960	35,324	22,526	12,798
1961	34,367	22,320	12,047
1962	36,051	23,504	12,547
1963	37,696	24,594	13,102
1964	37,512	24,607	12,905
1965	38,104	25,141	12,963
1966	38,465	25,745	12,720
1967	38,448	26,125	12,323
1968	41,331	27,855	13,476
1969	41,183	27,870	13,313
1970	41,830	28,689	13,141
1971	41,536	28,681	12,855
1972	42,919	29,775	13,144
1973	43,910	30,687	13,223
1974	42,924	30,199	12,725
1975	41,314	29,410	11,904
1976	41,626	29,426	12,200
1977	42,777	30,163	12,614

Source: Georgia Department of Human Resources (Public Health), Georgia Vital Statistics, 1960-1974, Vital and Health Statistics, 1977.

TABLE 2.202

DEATH RATES, GEORGIA AND THE UNITED STATES, 1950-1977
(rates per 1,000 population)

Year	Total		White		Nonwhite	
	Georgia	United States	Georgia	United States	Georgia	United States
1950	8.8	9.6	7.7	9.5	11.2	11.2
1951	8.6	9.7	7.4	9.5	11.5	11.1
1952	8.6	9.6	7.4	9.4	11.4	11.0
1953	8.5	9.6	7.4	9.4	11.3	10.8
1954	8.3	9.2	7.3	9.1	10.7	10.1
1955	8.3	9.3	7.3	9.2	10.4	10.0
1956	8.3	9.4	7.4	9.3	10.5	10.1
1957	8.6	9.6	7.7	9.5	11.0	10.4
1958	8.5	9.5	7.5	9.4	10.7	10.2
1959	8.4	9.4	7.4	9.3	10.7	9.9
1960	8.9	9.5	8.0	9.5	11.4	10.1
1961	8.6	9.3	7.8	9.3	10.6	9.6
1962	8.8	9.5	8.0	9.4	10.9	9.8
1963	9.0	9.6	8.3	9.5	10.9	10.1
1964	8.9	9.4	8.1	9.4	10.8	9.7
1965	8.7	9.4	8.1	9.4	10.5	9.6
1966	8.6	9.5	8.1	9.5	10.0	9.7
1967	8.5	9.4	8.1	9.4	9.6	9.4
1968	9.0	9.7	8.2	9.6	11.4	9.9
1969	8.9	9.5	8.1	9.5	11.2	9.6
1970	9.1	9.5	8.4	9.5[a]	10.9	9.4[a]
1971	8.9	9.3	8.3	9.3[a]	10.7	9.2[a]
1972	9.1	9.4[a]	8.5	9.4	10.8	9.3
1973	9.2	9.4	8.6	9.4	10.9	9.1
1974	8.8	9.2	8.3	9.2	10.2	8.7
1975	8.4	8.9	8.0	9.0	9.6	8.3
1976	8.4	8.9	7.9	9.0	9.8	8.2
1977	8.5	8.8	8.0	8.9	10.1	8.1

[a]Excludes nonresident alien deaths.

Source: U. S. Department of Commerce, Bureau of the Census, Historical Statistics of the United States, Colonial Times to 1957 and Statistical Abstract of the United States 1962-1979; Georgia Department of Human Resources (Public Health), Georgia Vital Statistics, 1960-1974, Vital and Health Statistics, 1977.

TABLE 1.961

POPULATION 1970, 1978 AND POPULATION PROJECTIONS,[a] 1980-2000
GEORGIA, ADJACENT STATES, AND THE UNITED STATES
(in thousands)

State	1970	1978	1980	1985	1990	1995	2000
Georgia	4,590	5,075					
high			5,301	5,721	6,133	6,508	6,839
low			5,155	5,412	5,654	5,866	6,046
Alabama	3,444	3,728					
high			3,771	3,957	4,139	4,296	4,425
low			3,714	3,842	3,966	4,068	4,147
Florida	6,789	8,661					
high			9,607	10,941	12,206	13,354	14,393
low			8,429	8,636	8,837	8,977	9,120
North Carolina	5,082	5,571					
high			5,790	6,185	6,573	6,922	7,226
low			5,646	5,883	6,102	6,283	6,426
South Carolina	2,591	2,902					
high			3,024	3,261	3,494	3,707	3,893
low			2,945	3,097	3,241	3,367	3,472
Tennessee	3,924	4,333					
high			4,365	4,592	4,815	5,013	5,182
low			4,304	4,463	4,612	4,733	4,827
United States	203,235	218,228					
high			191,581	204,649	216,988	228,162	238,088
low			190,347	196,034	201,679	204,681	206,722

[a]A range of population projections is possible from different assumptions about fertility and internal migration patterns. Those presented are the high and low of the range.

Source: U. S. Department of Commerce, Bureau of the Census, Preliminary Projections of the Population of States: 1975 to 1990, Current Population Reports, Series P-25, No. 477 and Estimates of the Population of States, Current Population Reports, Series P-25, Nos. 704, 796,875.

TABLE 2.211

LEADING CAUSES OF DEATH FOR ALL AGE GROUPS, BY RACE AND RATE PER 100,000 POPULATION, GEORGIA, 1977

Rank	Cause for all age groups	NUMBER			RATE		
		Total	White	Nonwhite	Total	White	Nonwhite
	Total, all causes	42,777	30,163	12,614	853.2	802.0	1,006.7
1.	Heart diseases	14,993	10,907	4,086	299.0	290.0	326.1
2.	Cancer	7,487	5,640	1,847	149.3	150.0	147.4
3.	Cerebrovascular disease	4,995	3,404	1,591	99.6	90.5	127.0
4.	All other accidents	1,536	1,054	482	30.6	28.0	38.5
5.	Motor vehicle accidents	1,461	1,105	356	29.1	29.4	28.4
6.	Influenza and pneumonia	1,355	1,125	230	27.0	29.9	18.4
7.	Other diseases of respiratory system	1,334	904	430	26.6	24.0	34.3
8.	Diseases of arteries, veins, and capillaries	1,037	782	255	20.7	10.8	20.4
9.	Diabetes mellitus	728	405	323	14.5	10.8	25.8
10.	Homicides	725	308	417	14.5	8.2	33.3
	All other causes	7,126	4,529	2,597	142.1	120.4	207.3

Source: Georgia Department of Human Resources, Vital and Health Statistics, 1977.

TABLE 2.311

MARRIAGE RATES,[a] GEORGIA, ADJACENT STATES, AND THE UNITED STATES, 1950-1978

Year	Georgia	Alabama	Florida	North Carolina	South Carolina	Tennessee	United States
1950	12.8	7.5	10.0	7.3	21.8	6.6	11.1
1951	13.8	7.0	9.2	6.9	21.1	6.4	10.4
1952	13.5	6.8	8.7	6.4	20.7	6.5	9.9
1953	14.6	6.6	8.4	6.4	19.9	6.7	9.8
1954	14.2	6.4	8.3	6.1	20.0	6.7	9.2
1955	15.0	6.4	8.2	6.0	21.0	6.8	9.3
1956	13.9	6.7	8.1	6.0	21.4	7.0	9.5
1957	13.4	6.3	7.6	5.8	18.1	6.7	8.9
1958	12.4	7.7	7.5	6.2	16.4	8.0	8.4
1959	12.6	9.6	8.0	6.7	16.5	8.6	8.5
1960	12.5	9.8	7.9	6.9	16.4	8.6	8.5
1961	12.9	9.8	7.9	6.9	16.5	8.7	8.5
1962	13.0	10.1	7.7	7.2	16.8	9.1	8.5
1963	13.5	10.5	7.8	7.4	17.0	9.4	8.8
1964	14.0	10.9	7.9	7.6	17.5	9.7	9.0
1965	12.6	11.6	8.5	8.2	18.2	10.4	9.3
1966	12.2	11.9	8.8	8.7	19.3	10.2	9.5
1967	12.7	12.0	9.4	8.9	19.8	10.3	9.7
1968	13.4	12.5	10.1	9.4	20.6	10.8	10.4
1969	13.0	13.2	10.4	9.5	20.9	11.1	10.6
1970	13.9	13.6	10.2	9.5	22.3	11.6	10.6
1971	13.7	13.8	10.7	9.5	21.4	12.6	10.6
1972	14.8	14.1	11.2	9.4	22.0	14.0	10.9
1973	14.7	13.6	11.7	8.9	20.9	13.6	10.9
1974	13.7	13.1	11.2	8.4	19.0	13.2	10.5
1975	12.8	12.5	10.2	7.8	17.8	12.3	10.1
1976	13.3	12.7	10.2	7.8	17.8	12.6	10.0
1977	13.3	12.4	10.6	7.9	17.8	12.9	10.1
1978	13.3	12.8	11.0	7.9	18.2	13.3	10.3

[a]Marriages estimated from licenses issued; rates per 1,000 estimated mid-year population.

Source: U. S. Department of Commerce, Bureau of the Census, Statistical Abstract of the United States, 1950-1976, U. S. Department of Health, Education and Welfare, Monthly Vital Statistics Report, Volume 26, 1978.

TABLE 2.911

PHYSICIANS AND DENTISTS, NUMBER AND RATES IN GEORGIA, ADJACENT STATES, AND UNITED STATES, SELECTED YEARS
(rates per 100,000 resident population)

	Physicians[b]		Active Dentists[a]	
	Total	Rate	Total	Rate
		1972		
Georgia	5,783	122	1,421	30
Alabama	3,404	97	1,045	30
Florida	11,118	151	2,618	37
North Carolina	6,190	119	1,527	30
South Carolina	2,813	105	684	26
Tennessee	5,114	126	1,490	37
United States	333,259	160	97,970	47
		1973		
Georgia	6,000	125	1,543	33
Alabama	3,457	98	1,021	29
Florida	11,828	154	3,065	40
North Carolina	6,455	122	1,576	30
South Carolina	2,931	108	746	28
Tennessee	5,361	130	1,562	38
United States	338,111	161	100,780	48
		1975		
Georgia	6,548	132	1,670	34
Alabama	3,802	105	1,096	30
Florida	13,961	165	3,230	39
North Carolina	7,193	132	1,675	31
South Carolina	3,311	118	806	29
Tennessee	5,907	142	1,682	40
United States	336,425	170	106,740	50
		1976		
Georgia	6,794	136	1,894	39
Alabama	4,071	111	1,168	32
Florida	14,604	175	3,806	46
North Carolina	7,591	139	1,867	35
South Carolina	3,484	123	948	34
Tennessee	6,230	147	1,901	45
United States	373,557	174	110,000	52
		1977		
Georgia	7,090	141	1,932	39
Alabama	4,309	117	1,179	32
Florida	15,455	183	3,911	47
North Carolina	7,908	143	1,976	36
South Carolina	3,712	129	1,026	37
Tennessee	6,353	148	1,964	46
United States	377,468	174	112,720	53

[a]Excludes dentists in the Federal Service.

[b]Excludes doctors of osteopathy.

Source: U. S. Department of Commerce, Bureau of the Census, Statistical Abstract of the United States, 1971-1979.

3. EDUCATION

TABLE OF CONTENTS

TABLE		PAGE
3.001	Median Years of School Completed for Persons 25 Years Old and Over, Georgia, Adjacent States, United States, 1940, 1950, 1960, 1970.	36
3.111	Enrollment and Average Daily Attendance in Georgia Elementary and High Schools, By Race, 1950-1964; Integrated 1965-1978	37
3.121	Teachers in Georgia Public School System By Type of Teaching Certificate, 1952-1978	38
3.122	Number of Teachers Employed in Georgia Public School System, By Level, Race, and Sex, 1950-1978.	39
3.123	System-wide, and Non-instructional Personnel in Georgia Public School Systems, 1974-1978.	40
3.124	Full-time Equivalent Employment of State and Local Governments in Education, Georgia, Adjacent States, October 1972-1978	41
3.134	School Systems in Georgia By Size of Average Daily Attendance, 1974-1978.	43
3.137	Selected Public School Bus Data, Georgia 1956-1978	44
3.141	Receipts and Expenditures of Georgia Public School System, 1960-1978	45
3.143	State and Local Government Payrolls in Education, Georgia, Adjacent States, United States, October 1972-1978	46
3.144	Average Teacher Salary in Georgia Public Schools, 1956-1978.	48
3.145	Average Cost Per Pupil in Average Daily Attendance, Georgia Public Schools, 1954-1978	48
3.146	Georgia Public School Dropouts by Grade, 1969-1970 to 1977-1978.	49
3.201	Number of Degrees Conferred by University System of Georgia, By Institution, By Field, School Year 1977-1978	50
3.211	Regular Session Enrollment in University System of Georgia, By Institution, Academic Years 1970-1971 through 1977-1978.	51
3.241	Income of University System of Georgia, By Institution, Fiscal Years Ending June 30, 1973-1978.	52
3.300	Private Four-Year Colleges and Universities, Junior Colleges and Special Purpose Institutions in Georgia, 1979-1980	59

TABLE 2.212

LEADING CAUSES OF DEATH, BY RACE AND
RATE PER 100,000 POPULATION IN SPECIFIED AGE GROUPS, GEORGIA, 1977

Age and cause of death	NUMBER			RATE		
	Total	White	Nonwhite	Total	White	Nonwhite
Under one year	1,428	696	732	1,691.3	1,298.7	2,373.4
1. Congenital anomalies	230	158	72	272.4	294.8	233.4
2. Anoxic and hypoxic conditions	223	113	110	264.1	210.9	356.7
3. Sudden infant death syndrome	127	64	63	150.4	119.4	204.3
4. Influenza and pneumonia	119	39	80	140.9	72.8	259.4
One to four years	261	145	116	77.6	65.3	101.8
1. All other accidents	68	41	27	20.2	18.5	23.7
2. Motor vehicle accidents	47	29	18	14.0	13.1	15.8
3. Congenital anomalies	43	24	19	12.8	10.8	16.7
4. Infective and parasitic diseases	18	12	6	5.4	5.4	5.3
Five to fourteen years	390	259	131	45.1	42.7	50.7
1. All other accidents	109	72	37	12.6	11.9	14.3
2. Motor vehicle accidents	105	72	33	12.1	11.9	12.8
3. Cancer	44	30	14	5.1	5.0	5.4
4. Congenital anomalies	40	25	15	4.6	4.1	5.8
Fifteen to twenty-four years	1,286	917	369	133.6	132.8	135.5
1. Motor vehicle accidents	498	403	95	51.7	58.4	34.9
2. All other accidents	226	164	62	23.5	23.8	22.8
3. Homicides	138	65	73	14.3	9.4	26.8
4. Suicides	130	110	20	13.5	15.9	7.3
Twenty-five to thirty-four years	1,312	754	558	160.5	115.8	335.5
1. Motor vehicle accidents	243	177	66	29.7	27.2	39.7
2. Homicides	209	77	132	22.0	11.8	79.4
3. All other accidents	180	117	63	16.6	18.0	37.9
4. Suicides	136	115	21	13.5	17.7	12.6
Thirty-five to forty-four years	1,838	1,093	754	329.9	247.7	642.8
1. Diseases of the heart	380	234	146	68.2	53.0	126.0
2. Cancer	265	178	87	46.7	40.3	75.1
3. Motor vehicle accidents	170	118	52	30.5	26.7	44.9
4. All other accidents	164	103	61	29.4	23.3	52.6

(continued)

TABLE 2.212 (Continued)

LEADING CAUSES OF DEATH, BY RACE AND
RATE PER 100,000 POPULATION IN SPECIFIED AGE GROUPS, GEORGIA, 1977

Age and cause of death	NUMBER			RATE		
	Total	White	Nonwhite	Total	White	Nonwhite
Forty-five to fifty-five years	4,042	2,590	1,452	802.1	640.6	1,457.8
1. Diseases of the heart	1,294	866	428	256.8	214.2	429.7
2. Cancer	997	714	283	197.9	176.6	284.1
3. Cerebrovascular	240	104	136	47.6	25.7	136.5
4. All other accidents	185	117	68	36.7	28.9	68.3
Fifty-five to sixty-four years	7,533	5,119	2,414	1774.1	1519.4	2752.6
1. Diseases of the heart	2,806	1,942	864	660.9	576.4	985.2
2. Cancer	1,930	1,423	507	454.5	422.4	578.1
3. Cerebrovascular	639	323	316	150.5	95.9	360.3
4. Respiratory system diseases	299	236	63	70.4	70.1	71.8
Sixty-five to seventy-four years	10,331	7,081	3,250	3,558.7	3,196.8	4,723.8
1. Diseases of the heart	4,171	2,855	1,316	1,436.8	1,288.9	1,912.8
2. Cancer	2,297	1,709	588	791.3	771.6	854.7
3. Cerebrovascular	1,251	724	527	430.9	326.9	766.0
4. Respiratory system diseases	441	368	73	151.9	166.1	106.1
Seventy-five and over	14,356	11,509	2,847	8,764.3	9,155.9	7,472.4
1. Diseases of the heart	6,166	4,924	1,242	3,764.3	3,917.3	3,259.8
2. Cerebrovascular	2,725	2,185	540	1,663.6	1,738.3	1,417.3
3. Cancer	1,757	1,445	312	1,072.6	1,149.6	818.9
4. Influenza and pneumonia	630	524	106	384.6	416.9	278.2

Source: Georgia Department of Human Resources, Vital and Health Statistics, 1977.

TABLE 2.321

DIVORCES, NUMBER AND RATE PER 1,000 POPULATION, SELECTED YEARS, GEORGIA, ADJACENT STATES, AND THE UNITED STATES

State	1970	1971	1972	1973	1974	1975	1976	1977	1978
Georgia	18,649	20,245	22,044	25,100	26,900	29,500	31,156	30,988	31,421
Alabama	15,194	16,887	19,100	20,400	21,100	23,000	24,056	23,757	25,271
Florida	37,200	43,779	51,700	56,000	59,600	63,400	63,223	62,370	66,011
North Carolina	13,700	15,238	17,200	18,500	20,000	22,100	24,327	25,013	26,630
South Carolina	5,800	6,402	6,800	8,300	8,800	9,700	10,641	10,717	12,151
Tennessee	16,600	17,690	20,300	22,100	23,700	24,600	27,002	27,421	28,816
United States	708,000	768,000	839,000	915,000	977,000	1,036,000	1,083,000	1,091,000	1,128,000

Rate

State	1970	1971	1972	1973	1974	1975	1976	1977	1978
Georgia	4.0	4.3	4.7	5.2	5.5	6.0	5.8	6.1	6.2
Alabama	4.4	4.9	5.4	5.8	5.9	6.4	6.6	6.4	6.8
Florida	5.5	6.2	7.1	7.3	7.4	7.6	7.4	7.4	7.7
North Carolina	2.7	3.0	3.3	3.5	3.7	4.1	4.5	4.5	4.8
South Carolina	2.3	2.4	2.5	3.0	3.2	3.4	3.5	3.7	4.2
Tennessee	4.2	4.4	5.0	5.3	5.7	5.9	6.6	6.4	6.6
United States	3.5	3.7	4.0	4.4	4.6	4.9	5.0	5.0	5.2

Source: U. S. Department of Commerce, Bureau of the Census Statistical Abstract of the United States, 1969-1980.

TABLE 2.921

HOSPITAL FACILITIES AND PATIENTS, GEORGIA AND THE UNITED STATES, 1971-1977

Year and area	Hospitals		Beds		Bassinets	Patients admitted		Average daily census[a]	
	Total	Government	Total	Government	Total	Total	Government	Total	Government
1971									
Georgia	170	24	32,309	15,257	2,302	762,000	75,000	26,728	13,874
United States	7,097	1,232	1,555,560	689,041	94,344	32,664,000	2,522,000	1,236,802	572,020
1972									
Georgia	172	25	32,800	14,800	2,300	800,000	100,000	26,500	13,300
United States	7,061	1,218	1,549,700	666,000	93,000	33,300,000	2,500,000	1,208,900	544,800
1973									
Georgia	176	26	32,800	14,200	2,100	800,000	100,000	26,300	12,500
United States	7,123	1,232	1,534,700	631,400	90,100	34,400,000	2,600,000	1,189,000	507,500
1974									
Georgia	183	27	33,400	13,600	2,100	900,000	100,000	25,800	11,600
United States	7,174	1,197	1,512,700	581,500	88,300	35,500,000	2,600,000	1,167,400	466,100
1975									
Georgia	182	26	31,300	11,100	2,200	900,000	100,000	23,400	9,300
United States	7,156	1,177	1,465,800	518,800	86,900	36,200,000	2,700,000	1,124,900	416,800
1976									
Georgia	186	27	30,900	9,900	2,300	1,000,000	200,000	22,800	8,300
United States	7,082	1,126	1,433,500	472,300	85,300	36,800,000	2,700,000	1,089,700	374,900
1977									
Georgia	188	28	31,200	9,200	2,300	900,000	100,000	22,400	7,500
United States	7,099	1,126	1,407,100	433,200	83,200	37,100,000	2,700,000	1,065,900	349,200

[a]Average number of patients receiving hospital treatment each day; excludes newborns.

Source: U. S. Department of Commerce, Bureau of the Census, Statistical Abstract of the United States, 1969-1979.

TABLE 3.001

MEDIAN YEARS OF SCHOOL COMPLETED FOR PERSONS 25 YEARS OLD AND OVER, BY RACE, GEORGIA, ADJACENT STATES AND UNITED STATES, 1940, 1950, 1960 AND 1970

	Georgia	Alabama	Florida	North Carolina	South Carolina	Tennessee	United States
				Total			
1940	7.1	7.1	8.6	7.3	6.7	8.1	8.6
1950	7.8	7.9	9.6	7.9	7.6	8.4	9.3
1960	9.0	9.1	10.9	8.9	8.7	8.8	10.6
1970	10.8	10.8	12.1	10.6	10.5	10.6	12.1
				White			
1940	8.1	8.2	9.3	7.7	8.5	8.3	8.7
1950	8.8	8.8	10.9	8.6	9.0	8.6	9.7
1960	10.3	10.2	11.6	9.8	10.3	9.0	10.9
1970	11.5	11.6	12.2	11.1	11.4	11.1	12.1
				Nonwhite			
1940	4.2	4.5	5.2	5.1	3.9	5.8	5.8
1950	4.9	5.4	5.8	5.9	4.8	6.5	6.9
1960	6.1	6.5	7.0	7.0	5.9	7.5	8.2
1970	8.0	8.1	8.8	8.6	7.7	8.8	10.0

Source: U. S. Department of Commerce, U. S. Census of Population: 1960 and 1970, General Social and Economic Characteristics; United States Summary, Alabama, Florida, Georgia, North Carolina, South Carolina, Tennessee. Final Reports PC(1)--C1, C2, C11, C12, C35, C42, C44.

TABLE 3.111

ENROLLMENT AND AVERAGE DAILY ATTENDANCE IN GEORGIA ELEMENTARY AND HIGH SCHOOLS, BY RACE, 1950-1964; TOTAL 1965-1978

Year ending June 30	Enrollment				Average attendance	
	Elementary		High School			
	White	Nonwhite	White	Nonwhite	White	Nonwhite
1950	385,624	218,152	126,731	39,454	413,473	206,373
1951	394,878	218,913	131,363	42,426	420,709	207,477
1952	400,794	218,112	141,578	45,759	429,951	207,578
1953	415,392	217,216	151,693	49,935	457,822	213,194
1954	430,903	219,979	158,735	54,144	483,623	222,089
1955	442,514	224,294	166,651	59,008	503,854	233,824
1956	451,038	227,828	175,642	62,757	515,626	231,386
1957	455,990	231,128	185,165	66,821	529,961	231,992
1958	461,432	234,987	193,160	70,832	534,918	236,041
1959	463,882	233,613	198,306	74,517	553,119	246,180
1960	469,995	236,420	204,976	77,893	563,021	249,320
1961	470,613	238,748	219,432	82,976	579,174	259,620
1962	472,965	240,665	230,559	89,075	592,668	269,871
1963	481,098	243,314	243,516	95,735	609,728	278,694
1964	490,234	246,309	255,098	103,524	630,624	290,593

	Total elementary[a]	Total high school	Total average attendance[b]
1965	742,624	371,685	952,691
1966	751,152	377,711	966,737
1967	760,659	385,251	988,459
1968	764,095	394,111	988,781
1969	771,545	406,467	1,013,047
1970	788,337	417,137	1,019,427
1971	768,373	418,829	1,006,879
1972	762,541	424,266	1,000,444
1973	752,059	422,132	989,947
1974	713,963	430,608	949,699
1975	713,935	442,715	969,549
1976	699,321	454,798	967,897
1977	848,937	349,154	1,000,747
1978	789,409	339,759	997,376

[a]Includes exceptional children.

[b]Includes kindergarten average daily attendance.

Source: Georgia Department of Education, Annual Report, 1950-1968, Statistical Report, 1968-1976; unpublished data, 1977-1978.

TABLE 3.121

TEACHERS IN GEORGIA PUBLIC SCHOOL SYSTEM
BY TYPE OF TEACHING CERTIFICATE, 1952-1978

Year ending June 30	5 year college	4 year college	3 year college	2 year college	1 year college	Non-certified
1952	2,632	15,170	4,541	3,345	190	275
1953	3,118	16,717	4,269	2,264	178	247
1954	3,593	17,907	3,872	2,113	123	273
1955	3,828	19,249	3,436	1,855	89	278
1956	4,284	20,183	3,194	1,658	132	236
1957	4,704	21,058	2,953	1,608	140	251
1958	5,081	21,715	2,885	1,482	65	276
1959	5,387	22,638	2,670	1,367	40	179
1960	5,702	23,591	2,608	1,174	33	196
1961	5,905	24,464	2,478	881	18	283
1962	6,247	25,623	2,327	636	4	173
1963	6,413	27,064	1,996	484	3	176
1964	6,425	28,436	1,800	411	2	123
1965	6,524	30,292	1,608	338	3	161
1966	6,698	32,938	1,267	268	2	186
1967	6,826	34,871	1,000	235	4	154
1968	7,376	36,388	784	168	4	136
1969	7,898	37,161	684	133	0	248
1970	8,380	37,728	425	104	6	299
1971	9,048	38,646	277	92	10	535
1972	10,114	38,710	176	45	13	304
1973	11,433	37,833	108	45	11	309
1974	13,184	36,949	68	39	13	357
1975	15,314	35,948	40	20	16	349
1976	16,790	35,070	23	14	0	280
1977	18,724	33,330	17	8	0	331
1978	20,402	32,299	12	299	0	611

Source: Georgia Department of Education, Annual Report, 1952-1968, Statistical Report, 1968-1976; unpublished data, 1977-1978.

TABLE 3.122

NUMBER OF TEACHERS EMPLOYED IN GEORGIA PUBLIC SCHOOL SYSTEM, BY LEVEL, RACE, AND SEX, 1950-1978

Year ending June 30	Elementary				High School				Total regular program[a]
	White		Nonwhite		White		Nonwhite		
	Male	Female	Male	Female	Male	Female	Male	Female	
1950	506	10,359	230	5,381	2,115	3,224	671	894	23,766
1951	520	10,581	271	5,306	2,275	3,318	758	899	24,362
1952	584	11,094	344	5,629	2,531	3,572	878	1,010	26,153
1953	652	11,567	417	5,736	2,653	3,801	942	1,111	27,358
1954	630	11,893	439	5,736	2,772	3,871	988	1,155	28,081
1955	666	12,173	461	5,757	2,830	3,933	1,032	1,238	28,735
1956	805	12,329	490	5,948	2,883	4,068	1,102	1,327	29,687
1957	729	12,667	530	5,957	3,021	4,376	1,176	1,459	30,714
1958	750	12,826	569	5,908	3,152	4,519	1,211	1,504	31,326
1959	854	12,941	619	6,000	3,349	4,629	1,296	1,629	32,281
1960	875	13,186	703	6,080	3,503	4,856	1,357	1,697	33,302
1961	892	13,258	701	6,193	3,692	5,071	1,433	1,779	34,102
1962	962	13,413	742	6,295	3,878	5,368	1,510	1,911	35,209
1963	1,012	13,598	800	6,399	4,130	5,691	1,654	2,045	36,504
1964	1,024	13,903	793	6,556	4,250	6,072	1,723	2,257	37,822

	Elementary		High School		Total regular program
	Male	Female	Male	Female	
1965	1,819	21,399	6,279	8,790	39,635
1966	2,013	22,611	6,508	9,585	42,952
1967	2,141	23,596	6,692	9,964	44,066
1968	2,280	24,368	7,000	10,462	45,883
1969	2,270	25,057	7,266	10,786	47,209
1970	2,315	25,293	7,501	11,179	48,203
1971	2,451	26,342	7,550	11,552	49,986
1972	2,496	26,737	7,740	11,671	50,821
1973	2,540	26,986	7,801	11,764	51,319
1974	2,528	27,646	7,951	11,958	52,381
1975	2,540	28,265	8,148	12,360	53,658
1976	2,700	28,119	8,274	12,257	54,673
1977	2,697	26,129	8,025	10,809	55,273
1978	2,679	25,525	8,164	11,002	56,444

[a]Columns do not add to total because of the exclusion of a category termed "others" which includes vocational teachers and teachers in emergency programs.

Source: Georgia Department of Education, Annual Report, 1950-1968, Statistical Report, 1968-1976; unpublished data, 1977-1978.

Table 3.123

SYSTEM-WIDE AND NON-INSTRUCTIONAL PERSONNEL
IN GEORGIA PUBLIC SCHOOL SYSTEMS, 1974-1978

	1973-74	1974-75	1975-76	1976-77	1977-78
System-wide personnel[a]					
Administrative assistants	256	274	288	279	316
Curriculum directors	324	331	337	345	285
Librarian supervisors	32	51	44	32	60
Visiting teachers	221	211	211	199	198
Lunch program supervisors	96	106	83	96	102
Other system-wide personnel	1,106	1,535	2,217	2,420	2,098
Attendance officers	32	52	46	47	64
Clerical personnel	2,005	2,183	2,608	2,765	2,810
School plant maintenance	1,552	1,560	1,359	1,422	1,841
Bus shop maintenance	428	480	488	516	569
TOTAL	6,052	6,783	7,681	8,124	8,343
System superintendents[b]	188	188	188	188	188
School board members	1,127	1,125	1,124	1,124	1,124
Non-instructional personnel assigned to specific schools					
Clerical	2,238	2,836	2,803	2,892	3,177
Lunch program	9,061	10,985	10,381	10,447	11,252
Janitors and maids	4,699	6,105	5,801	5,720	6,459
Other	4,959	5,970	6,985	7,035	8,124
TOTAL	20,957	25,896	25,970	26,096	29,012

[a]Professional and non-instructional employees who work with all schools in a system and are not assigned to any specific school.

[b]One superintendent for each local school system.

Source: Georgia Department of Education, Statistical Report, 1974-1976; unpublished data, 1977-1978.

TABLE 3.134

SCHOOL SYSTEMS IN GEORGIA BY SIZE OF AVERAGE DAILY ATTENDANCE, 1974-1978

Average daily attendance	Number of school systems				
	1973-1974	1974-1975	1975-1976	1976-1977	1977-1978
Total	188	188	188	188	188
10,001 and over	15	14	14	14	14
9,001 - 10,000	3	4	4	5	6
8,001 - 9,000	2	4	4	3	2
7,001 - 8,000	4	2	3	4	6
6,001 - 7,000	8	9	8	8	6
5,001 - 6,000	7	6	5	3	7
4,001 - 5,000	14	14	18	18	13
3,001 - 4,000	26	26	24	25	28
2,001 - 3,000	41	41	43	42	40
1,001 - 2,000	50	50	48	47	47
1,000 or less	18	18	17	17	18

Source: Georgia Department of Education, Statistical Report, 1974-1976; unpublished data, 1977-1978.

TABLE 3.137

SELECTED PUBLIC SCHOOL BUS DATA, GEORGIA, 1956-1978

Year ending June 30	Total buses used[a]	Average number of children carried per day, total	Yearly cost per pupil (dollars)	Yearly cost per mile (dollars)
1956	4,445	372,691	30.56	.244
1957	4,629	393,745	31.17	.246
1958	4,721	407,683	33.05	.256
1959	4,810	424,966	32.67	.258
1960	4,927	435,196	33.76	.266
1961	4,935	444,903	31.48	.273
1962	4,919	456,597	35.78	.298
1963	4,947	470,379	35.60	.3041
1964	4,989	483,818	33.17	.3092
1965	4,991	494,451	33.50	.3157
1966	5,046	505,007	34.26	.3222
1967	5,086	515,252	37.04	.3554
1968	5,133	516,005	38.80	.3708
1969	5,213	535,983	39.44	.3928
1970	5,308	548,393	42.15	.4321
1971	5,413	565,830	44.58	.4921
1972	5,497	596,991	50.83	.5860
1973	5,583	620,742	50.84	.5843
1974	5,669	640,320	56.93	.6511
1975	5,745	656,563	68.16	.8077
1976	5,961	692,257	73.23	.8854
1977	6,058	n.a.	n.a.	.8900
1978	6,183	n.a.	n.a.	1.7900

[a]Includes privately owned buses used to transport public school children; excludes cars and station wagons.

n.a. Not available.

Source: Georgia Department of Education, Annual Report, 1956-1968, Statistical Report, 1968-1976; unpublished data, 1977-1978.

TABLE 3.124

FULL-TIME EQUIVALENT EMPLOYMENT OF STATE AND LOCAL GOVERNMENTS IN EDUCATION, GEORGIA, ADJACENT STATES AND UNITED STATES, OCTOBER 1972-1978

State	Education, total	Local schools: Total	Local schools: Instructional staff	Local schools: Other	Institutions of higher education	Other education
			October 1972			
Georgia	107,747	85,493	58,892	26,601	19,440	2,814
Alabama	71,106	52,550	36,791	15,759	15,897	2,659
Florida	158,905	127,088	77,662	49,426	29,426	2,391
North Carolina	121,007	93,407	60,732	32,675	25,852	1,748
South Carolina	62,464	49,287	35,700	13,587	9,459	3,718
Tennessee	85,062	66,251	41,864	24,387	16,288	2,523
United States	4,590,417	3,605,333	2,467,465	1,137,868	911,928	73,156
			October 1973			
Georgia	109,296	84,627	55,297	29,330	21,629	3,040
Alabama	72,548	53,390	35,734	17,656	16,243	2,915
Florida	170,681	137,774	84,618	53,156	30,218	2,689
North Carolina	120,489	90,854	58,622	32,232	27,011	2,624
South Carolina	64,344	49,052	33,822	15,230	10,636	4,656
Tennessee	89,906	69,347	44,350	24,997	18,089	2,470
United States	4,750,506	3,718,134	2,495,568	1,222,566	953,235	79,137
			October 1974			
Georgia	113,529	87,220	61,908	25,312	23,042	3,267
Alabama	73,499	53,114	38,689	14,425	17,172	3,213
Florida	183,567	148,588	97,622	50,966	32,338	2,641
North Carolina	120,504	85,787	57,084	28,703	31,616	3,101
South Carolina	70,360	54,034	38,169	15,865	11,458	4,868
Tennessee	88,683	69,334	47,542	21,792	16,538	2,811
United States	4,930,646	3,838,933	2,670,300	1,168,633	1,004,593	87,120

(continued)

TABLE 3.124 (Continued)

FULL-TIME EQUIVALENT EMPLOYMENT OF STATE AND LOCAL GOVERNMENTS IN EDUCATION, GEORGIA, ADJACENT STATES AND UNITED STATES, OCTOBER 1972-1978

State	Education, total	Local schools: Total	Local schools: Instructional staff	Local schools: Other	Institutions of higher education	Other education
			October 1975			
Georgia	116,096	89,827	62,771	27,056	22,721	3,548
Alabama	77,423	55,770	41,166	14,604	18,198	3,455
Florida	184,517	149,083	101,143	47,940	32,843	2,591
North Carolina	122,361	87,495	58,598	28,897	31,928	2,938
South Carolina	67,402	49,931	39,853	10,078	12,668	4,803
Tennessee	90,231	71,670	48,943	22,727	15,709	2,852
United States	4,951,803	3,822,949	2,693,445	1,129,504	1,040,424	88,430
			October 1976			
Georgia	119,267	93,262	65,330	27,932	23,586	2,419
Alabama	78,247	56,345	41,219	15,126	18,894	3,008
Florida	183,452	143,948	99,012	44,936	36,989	2,515
North Carolina	133,537	96,448	69,968	26,480	34,182	2,907
South Carolina	71,453	53,495	40,005	13,490	12,986	4,972
Tennessee	92,838	71,333	49,956	21,377	18,665	2,840
United States	5,002,697	3,861,566	2,724,910	1,136,656	1,055,851	85,280
			October 1978			
Georgia	128,766	101,650	69,430	32,220	24,726	2,390
Alabama	87,823	62,386	44,433	17,953	21,482	3,955
Florida	194,500	151,189	100,014	51,175	41,116	2,195
North Carolina	142,016	105,537	72,234	33,303	33,341	3,138
South Carolina	81,114	60,601	43,210	17,391	14,911	5,602
Tennessee	95,783	73,595	51,246	22,349	19,234	2,954
United States	5,202,300	4,002,507	2,791,226	1,211,281	1,107,216	92,577

Source: U. S. Department of Commerce, Bureau of the Census, Public Employment, 1972-1978.

TABLE 3.144

AVERAGE TEACHER SALARY
IN GEORGIA PUBLIC SCHOOLS, 1956-1978

School Year		School Year	
1956-57	$3,330	1968-69	$6,985
1957-58	$3,473	1969-70	$7,278
1958-59	$3,767	1970-71	$7,494
1959-60	$3,802	1971-72	$7,926
1960-61	$4,060	1972-73	$8,686
1961-62	$4,398	1973-74	$9,365
1962-63	$4,596	1974-75	$10,130
1963-64	$4,824	1975-76	$10,729
1964-65	$5,095	1976-77	$11,168
1965-66	$5,395	1977-78	$12,083
1966-67	$5,900		
1967-68	$6,600		

Source: Georgia Department of Education, Statistical Report, 1972-78.

TABLE 3.145

AVERAGE COST PER PUPIL IN
AVERAGE DAILY ATTENDANCE,[1]
GEORGIA PUBLIC SCHOOLS, 1954-1978

School Year		School Year	
1954-55	$160	1966-67	$409
1955-56	$175	1967-68	$469
1956-57	$192	1968-69	$498
1957-58	$211	1969-70	$529
1958-59	$214	1970-71	$615
1959-60	$225	1971-72	$663
1960-61	$236	1972-73	$727
1961-62	$256	1973-74	$810
1962-63	$269	1974-75	$896
1963-64	$281	1975-76	$966
1964-65	$303	1976-77	$1,014
1965-66	$349	1977-78	$1,171

[1]Expenditures of local school systems. Excludes expenditures by the State Department of Education for textbooks and school library books.

Source: Georgia Department of Education, Statistical Report, 1972-78.

TABLE 3.211

REGULAR SESSION ENROLLMENT[a] IN UNIVERSITY SYSTEM OF GEORGIA, BY INSTITUTION, ACADEMIC YEARS 1970-1971 THROUGH 1977-1978

Institution	1970-1971	1971-1972	1972-1973	1973-1974	1974-1975	1975-1976	1977-1978
University of Georgia	22,097	22,724	23,840	24,244	23,653	23,123	22,555
Georgia Institute of Technology	7,755	7,613	7,561	7,536	7,803	8,359	9,456
Southern Technical Institute	1,605	1,704	1,684	1,713	1,868	1,964	2,097
Georgia State University	15,186	16,775	17,425	17,990	19,111	20,541	20,265
Medical College of Georgia	897	1,102	1,781	2,076	2,343	2,820	2,323
Albany State College	1,897	1,876	1,738	1,636	1,675	2,036	2,084
Armstrong State College	2,272	2,480	2,689	2,782	3,167	3,446	3,188
Augusta College	2,552	2,603	2,958	3,403	3,499	3,612	3,699
Columbus College	3,235	3,688	2,958	4,659	5,068	5,435	4,938
Fort Valley State College	2,313	2,330	2,030	1,783	1,789	1,897	1,966
Georgia College	1,940	2,330	2,501	2,859	3,410	3,574	3,415
Georgia Southern College	5,439	5,782	5,872	5,652	5,752	5,852	6,162
Georgia Southwestern College	2,279	2,251	2,245	2,412	2,595	2,617	2,395
North Georgia College	1,108	1,307	1,297	1,307	1,707	1,783	1,751
Savannah State College	2,395	2,757	2,613	2,248	2,440	2,733	2,644
Valdosta State College	3,161	3,854	4,087	4,337	4,843	5,016	5,000
West Georgia College	5,425	5,883	5,470	5,108	5,511	5,622	5,438
Abraham Baldwin Agricultural College	1,664	1,947	1,976	1,915	1,993	2,420	2,233
Albany Junior College	1,190	1,347	1,399	1,542	1,678	2,099	1,821
Atlanta Junior College							1,669
Bainbridge Junior College	---	---	---	---	363	534	497
Brunswick Junior College	827	934	966	1,010	1,090	1,197	1,071
Clayton Junior College	1,684	2,151	2,243	2,437	2,937	3,382	2,849
Dalton Junior College	881	998	1,127	1,124	1,427	1,768	1,406
Floyd Junior College	499	766	945	1,004	1,316	1,478	1,399
Gainesville Junior College	908	1,081	1,095	1,035	1,205	1,632	1,487
Gordon Junior College	---	---	548	718	891	999	1,135
Kennesaw Junior College	1,400	1,618	1,720	1,933	2,273	2,917	3,204
Macon Junior College	1,502	1,575	1,602	1,879	2,219	2,661	2,193
Middle Georgia College	2,057	1,857	1,692	1,574	1,669	1,764	1,414
South Georgia College	1,033	1,199	1,287	1,125	1,172	1,341	1,155
Waycross Junior College							382
Totals	95,201	102,542	106,340	109,372	117,492	126,576	123,651

[a]Average enrollment in terms of full-time students.

Source: Board of Regents, University System of Georgia, Annual Report, 1970-1978.

TABLE 3.141

RECEIPTS AND EXPENDITURES OF GEORGIA PUBLIC SCHOOL SYSTEM,
1960-1978
(thousands of dollars)

Year ending June 30	Total receipts from all sources	Total receipts and balance available	Total expenditures for all purposes	Balance on hand end of the year
1960	273,121.4	295,920.7	263,709.5	32,211.2
1961	286,109.6	320,952.5	288,874.7	32,077.8
1962	317,948.2	349,533.5	320,306.5	29,227.0
1963	373,760.0	402,914.2	346,814.6	56,099.6
1964	384,549.2	439,885.9	389,759.4	50,126.5
1965	456,627.7	510,427.9	456,934.3	53,493.6
1966	590,411.7	653,848.0	577,006.7	76,842.3
1967	690,223.7	767,595.4	668,010.6	99,584.8
1968	740,080.9	823,055.4	737,480.3	85,575.0
1969	867,538.9	953,615.3	812,683.6	140,931.7
1970	900,267.7	1,044,236.1	885,231.3	159,004.8
1971	988,950.4	1,147,794.0	1,004,358.1	143,435.8
1972	1,054,079.4	1,202,443.8	1,066,270.3	136,173.5
1973	1,186,155.0	1,318,313.6	1,183,506.8	134,806.9
1974	1,460,270.9	1,597,106.3	1,327,005.9	270,100.4
1975	1,529,886.9	1,798,681.6	1,546,429.4	252,252.2
1976	1,612,958.3	1,852,088.4	1,603,877.8	248,210.6
1977	1,784,577.2	2,032,106.3	1,725,397.7	306,708.6
1978	1,962,733.9	2,272,640.8	1,932,444.8	340,196.0

Source: Georgia Department of Education, Annual Report, 1955-1968, Statistical Report, 1968-1976; unpublished data, 1977-1978.

TABLE 3.143

STATE AND LOCAL GOVERNMENT PAYROLLS IN EDUCATION, GEORGIA, ADJACENT STATES AND UNITED STATES, OCTOBER 1972-1978
(thousands of dollars)

State	Education, total	Local schools			Institutions of higher education	Other education
		Total	Instructional staff	Other		
October 1972						
Georgia	63,943	47,573	38,108	9,465	14,449	1,924
Alabama	43,375	29,546	24,345	5,201	12,035	1,798
Florida	120,520	91,640	71,538	20,102	26,917	1,969
North Carolina	84,086	62,596	51,327	11,269	20,176	1,319
South Carolina	38,426	28,732	23,730	5,002	7,215	2,482
Tennessee	54,360	41,438	32,602	8,836	11,253	1,673
United States	3,686,077	2,818,582	2,224,344	594,238	809,721	57,779
October 1973						
Georgia	75,965	56,820	45,141	11,679	16,551	2,595
Alabama	49,578	33,338	28,054	5,284	13,980	2,259
Florida	136,540	104,658	81,330	23,328	29,583	2,298
North Carolina	91,570	66,545	53,989	12,556	22,925	2,100
South Carolina	43,190	30,972	25,535	5,437	8,210	4,008
Tennessee	60,156	44,797	33,411	11,386	13,479	1,880
United States	4,172,618	3,198,831	2,495,217	703,614	907,071	66,716
October 1974						
Georgia	81,731	60,414	48,479	11,935	18,624	2,692
Alabama	54,228	36,217	30,125	6,092	15,442	2,570
Florida	163,746	125,952	97,028	28,924	35,311	2,483
North Carolina	97,667	67,382	54,027	13,355	27,589	2,695
South Carolina	49,480	35,280	28,694	6,586	9,833	4,367
Tennessee	66,839	49,806	39,675	10,131	14,767	2,267
United States	4,620,265	3,506,591	2,752,847	743,744	1,033,450	80,225

(continued)

TABLE 3.143 (Continued)

STATE AND LOCAL GOVERNMENT PAYROLLS IN EDUCATION,
GEORGIA, ADJACENT STATES AND UNITED STATES, OCTOBER 1972-1978
(thousands of dollars)

State	Education, total	Local schools: Total	Local schools: Instructional staff	Local schools: Other	Institutions of higher education	Other education
			October 1975			
Georgia	89,954	66,147	52,529	13,618	20,934	2,872
Alabama	62,498	42,061	35,086	6,975	17,562	2,876
Florida	167,024	127,255	98,854	28,401	37,467	2,302
North Carolina	101,786	69,408	55,615	13,793	29,777	2,601
South Carolina	51,247	36,278	31,570	4,708	10,837	4,132
Tennessee	71,213	54,349	42,113	12,236	14,514	2,349
United States	4,960,323	3,727,800	2,942,481	785,317	1,149,283	83,241
			October 1976			
Georgia	96,301	72,181	57,725	14,456	21,831	2,289
Alabama	66,076	43,825	36,183	7,642	19,538	2,713
Florida	177,966	132,681	104,012	28,669	42,868	2,417
North Carolina	122,426	87,320	73,181	14,139	32,452	2,654
South Carolina	58,580	40,987	34,128	6,859	13,051	4,542
Tennessee	77,261	58,262	47,147	11,115	16,489	2,510
United States	5,319,411	3,952,782	3,162,045	830,737	1,238,154	88,475
			October 1978			
Georgia	116,221	84,903	66,799	18,104	28,867	2,450
Alabama	89,037	58,000	47,033	10,967	26,498	4,540
Florida	208,136	155,225	116,023	39,202	50,558	2,353
North Carolina	147,360	101,899	81,416	20,483	41,948	3,513
South Carolina	75,556	51,859	41,738	10,122	17,993	5,693
Tennessee	95,808	71,855	56,945	14,910	21,042	2,910
United States	6,186,159	4,610,214	3,614,674	995,539	1,467,293	108,652

Source: U. S. Department of Commerce, Bureau of the Census, Public Employment 1972-1978.

TABLE 3.146

GEORGIA PUBLIC SCHOOL DROPOUTS[1] BY GRADE
1969-70 TO 1977-78

Grade	1969-70	1970-71	1971-72	1972-73	1973-74	1974-75	1975-76	1976-77	1977-78
1	203	181	185	293	180	189	149	135	152
2	32	21	21	59	27	35	38	29	77
3	32	32	18	60	37	29	31	38	67
U.P.[2]	...	...	...	5	13	7	15	11	...
4	71	30	23	65	62	35	33	31	59
5	102	81	67	89	73	32	29	48	67
6	231	178	116	195	149	85	86	129	116
7	695	651	615	699	588	526	471	520	549
U.I.[2]	...	...	...	3	13	14	9	22	...
1-7	1,366	1,174	1,045	1,465	1,142	952	861	963	1,087
8	2,482	2,133	2,037	2,200	2,263	1,747	1,839	1,936	1,784
9	5,543	5,049	5,253	5,610	5,976	5,252	6,019	6,174	5,950
10	5,998	5,884	6,812	7,498	7,520	6,529	7,538	7,694	7,350
11	4,644	4,547	5,012	5,969	6,433	4,955	5,805	6,132	6,204
12	2,507	2,479	2,636	3,074	3,005	2,500	2,808	2,725	3,238
U.S.[2]	.....	.....	.....	68	38	56	86	171	.....
8-12	21,174	20,092	21,750	24,419	25,235	21,039	24,095	24,832	24,526
Special	527	776	825	1,029	911	716	796	738	462
TOTAL	23,067	22,042	23,620	26,916	27,288	22,707	25,752	26,533	26,075

[1] A student is defined as a dropout if leaving school for any of the following reasons: 1) enters an institution, hospital or correctional, where there is no educational facilities; 2) had to stay home for physical or mental reasons and no home teacher or eduction is available; 3) enters the armed forces; 4) begins employment; 5) is expelled; or 6) leaves voluntarily.

[2] Ungraded primary, ungraded intermediate, ungraded secondary.

Source: Georgia Department of Education, Statistical Report, 1972-1976; unpublished data, 1977-1978.

TABLE 3.201

NUMBER OF DEGREES CONFERRED BY UNIVERSITY SYSTEM OF GEORGIA,
BY INSTITUTION, BY FIELD, SCHOOL YEAR 1977-1978

Institution	Doctor's degrees	Master's degrees	Bachelor's degrees	Specialist in Education	Law	Total
University of Georgia	363	1,210	3,861	158	204	5,796
Georgia Institute of Technology	56	544	1,336			1,936
Southern Technical Institute			302			302
Georgia State University	105	1,837	1,826	149		3,917
Medical College of Georgia	243	149	498			890
Albany State College			218			218
Armstrong State College		56	273			329
Augusta College		79	296			375
Columbus College		245	493			738
Fort Valley State College		51	165			216
Georgia College		336	492	5		833
Georgia Southern College		298	901	41		1,240
Georgia Southwestern College		226	300			526
North Georgia College		133	246			379
Savannah State College		57	286			343
Valdosta State College		319	658	25		1,002
West Georgia College		531	546	30		1,107
All Units	767	6,071	12,697	408	204	20,147

Source: Board of Regents, University System of Georgia, Annual Report, 1977-1978.

TABLE 3.241

INCOME OF UNIVERSITY SYSTEM OF GEORGIA, BY INSTITUTION, FISCAL YEARS ENDING JUNE 30, 1973-1978
(in dollars)

Institution	1972-1973 Total internal income[a]	State appropriation	Total income received
University of Georgia	28,324,117	41,758,557	70,082,674
Continuing Education Center	1,719,117	1,295,000	3,014,117
Agricultural Experiment Station	3,055,000	8,268,554	11,323,554
Cooperative Extension Service	2,656,330	10,965,340	13,621,670
Rural Development Center	84,546	334,000	418,546
Marine Resources Extension Center	40,834	175,000	215,834
Georgia Institute of Technology	11,776,420	14,367,200	26,143,620
Southern Technical Institute	741,259	1,393,000	2,134,259
Engineering Experiment Station	5,127,906	1,823,000	6,950,906
Engineering Extension Division	598,633	252,000	850,633
Medical College of Georgia	8,349,773	13,199,000	21,548,773
Hospitals and Clinics	7,934,553	7,992,000	15,926,553
Georgia State University	9,432,572	20,659,000	30,091,572
Urban Life Center	---	384,000	384,000
Albany State College	2,019,657	2,441,000	4,460,657
Georgia Southwestern College	1,143,960	2,369,000	3,512,960
Augusta College	1,711,825	1,853,000	3,564,825
West Georgia College	2,890,803	5,742,000	8,632,803
North Georgia College	854,583	1,405,500	2,260,083
Fort Valley State College	1,863,362	2,790,000	4,653,362
Georgia College at Milledgeville	1,300,361	2,284,000	3,584,361
Savannah State College	2,201,494	2,381,000	4,582,494
Armstrong State College	1,341,479	1,612,000	2,953,479
Georgia Southern College	,573,338	5,078,000	8,651,338
Valdosta State College	2,501,388	2,899,000	5,400,388
Albany Junior College	531,376	1,123,000	1,654,376
Brunswick Junior College	671,620	874,000	1,545,620
Middle Georgia College	814,796	1,529,000	2,343,796
Macon Junior College	547,869	1,070,300	1,618,169
Columbus College	2,017,658	2,281,000	4,298,658
Dalton Junior College	604,456	864,800	1,469,256
South Georgia College	630,792	1,017,000	1,647,792
Gainesville Junior College	468,272	856,000	1,324,272
Kennesaw Junior College	639,068	1,197,100	1,836,168
Abraham Baldwin Agricultural College	1,132,689	1,402,000	2,534,689
Bainbridge Junior College	---	200,000	200,000
Emanuel County Junior College	---	200,000	200,000
Gordan Junior College	213,704	475,000	688,704
Clayton Junior College	76,338	1,324,300	2,087,680
Floyd Junior College	461,180	777,000	1,238,180
Skidaway Institute of Oceanography	663,910	437,000	1,100,910
Regents' Central Office	16,404	1,571,493	1,587,897
Grants to Junior College (DeKalb)	---	2,583,334	2,583,334
Teachers' Retirement--State Portion	---	12,147,000	21,147,000
Regional Education Board	0	284,500	284,500
Grand Total	111,400,488	185,961,978	297,362,466

(continued)

TABLE 3.241 (Continued)

INCOME OF UNIVERSITY SYSTEM OF GEORGIA, BY INSTITUTION, FISCAL YEARS ENDING JUNE 30, 1973-1978

1973-1974

Institution	Total internal income[a]	State appropriation	Total income received
University of Georgia	30,406,998	49,044,478	79,451,476
Agricultural Experiment Station	3,620,406	9,885,707	13,506,113
Agricultural Extension Service	2,890,432	12,894,985	15,785,417
Marine Resources Extension Center	2	264,000	264,002
Georgia Institute of Technology	12,520,838	18,081,273	30,602,111
Southern Technical Institute	745,406	1,776,900	2,522,306
Engineering Experiment Station	5,403,960	2,063,000	7,466,960
Engineering Extension Division	540,352	312,000	852,352
Medical College of Georgia	8,840,060	15,837,300	24,677,360
Hospitals and Clinics	9,429,502	9,184,000	18,613,502
Georgia State University	9,699,111	25,932,776	35,631,887
Albany State College	1,853,292	3,139,300	4,992,592
Georgia Southwestern College	1,173,201	2,902,356	4,075,557
Augusta College	1,940,182	2,458,800	4,398,982
West Georgia College	2,750,032	6,739,763	9,489,795
North Georgia College	840,502	1,877,622	2,718,124
Fort Valley State College	1,996,730	3,607,760	5,604,490
Georgia College	1,450,423	2,743,150	4,193,573
Savannah State College	2,404,060	3,308,474	5,712,534
Armstrong State College	1,366,688	2,071,701	3,438,389
Georgia Southern College	3,485,178	6,635,250	10,120,428
Valdosta State College	2,625,050	4,002,845	6,627,895
Albany Junior College	702,053	1,404,275	2,106,328
Atlanta Junior College	---	333,428	333,428
Brunswick Junior College	895,326	1,024,000	1,919,326
Middle Georgia College	650,958	1,867,280	2,518,238
Macon Junior College	648,725	1,268,025	1,916,750
Columbus College	2,347,253	3,239,068	5,586,321
Dalton Junior College	750,725	1,068,842	1,819,567
South Georgia College	569,841	1,448,590	2,018,431
Gainesville Junior College	528,492	1,043,200	1,571,692
Kennesaw Junior College	668,351	1,453,000	2,121,351
Abraham Baldwin Agricultural College	1,023,814	1,904,676	2,928,490
Bainbridge Junior College	89,737	606,000	695,737
Emanuel County Junior College	41,111	568,000	609,111
Gordon Junior College	219,316	975,450	1,194,766
Clayton Junior College	788,001	1,684,090	2,472,091
Floyd Junior College	597,437	952,000	1,549,437
Skidaway Institute of Oceanography	1,059,723	507,000	1,566,723
Regents' Central Office	4,352	1,225,000	1,229,352
Grants to Junior College	---	3,013,000	3,013,000
Teachers' Retirement--State Portion	---	15,040,515	15,040,515
Regional Education Board	---	438,000	438,000
Grand Total	117,567,621	225,826,879	343,394,500

(continued)

TABLE 3.241 (Continued)

INCOME OF UNIVERSITY SYSTEM OF GEORGIA, BY INSTITUTION,
FISCAL YEARS ENDING JUNE 30, 1973-1978

1974-1975

Institution	Total internal income[a]	State appropriation	Total income received
University of Georgia	33,861,219	52,246,465	86,107,684
Agricultural Experiment Station	3,614,238	10,898,057	14,512,295
Agricultural Extension Service	3,318,660	14,282,077	17,600,737
Marine Resources Extension Service	6,655	323,664	330,319
Georgia Institute of Technology	14,445,577	18,950,187	33,395,764
Engineering Experiment Station	6,422,904	2,202,830	8,625,734
Engineering Extension Division	542,076	366,359	908,435
Southern Technical Institute	785,007	1,940,674	2,725,681
Georgia State University	10,336,039	27,885,858	38,221,897
Medical College of Georgia	11,578,476	17,394,897	28,973,373
Hospitals and Clinics	12,588,707	9,689,000	22,277,707
Albany State College	2,533,825	3,269,360	5,803,185
Armstrong State College	1,645,720	2,400,232	4,045,952
Augusta College	1,922,732	2,814,055	4,736,787
Columbus College	2,677,573	3,991,291	6,668,864
Fort Valley State College	2,394,014	3,784,850	6,178,864
Georgia College	1,723,078	3,288,615	5,011,693
Georgia Southern College	3,340,960	7,115,400	10,456,360
Georgia Southwestern College	1,263,953	3,138,975	4,402,928
North Georgia College	991,704	1,981,188	2,972,892
Savannah State College	2,541,663	3,441,890	5,983,553
Valdosta State College	2,567,875	4,243,950	6,811,825
West Georgia College	3,013,333	6,819,725	9,833,058
Abraham Baldwin Agricultural College	1,389,611	1,994,050	3,383,661
Albany Junior College	829,490	1,576,415	2,405,905
Atlanta Junior College	214,973	718,900	933,873
Bainbridge Junior College	331,427	686,135	1,017,562
Brunswick Junior College	707,814	1,130,550	1,838,364
Clayton Junior College	1,056,926	1,784,396	2,841,322
Dalton Junior College	1,396,611	1,247,650	2,644,261
Emanuel County Junior College	88,523	628,450	716,973
Floyd Junior College	840,055	1,061,350	1,901,405
Gainesville Junior College	582,148	1,101,145	1,683,293
Gordon Junior College	297,454	1,180,325	1,477,779
Kennesaw Junior College	697,119	1,599,600	2,256,719
Macon Junior College	751,533	1,553,275	2,304,808
Middle Georgia College	693,800	2,008,526	2,702,326
South Georgia College	692,904	1,441,670	2,134,574
Waycross Junior College	---	2,925	2,925
Skidaway Institute of Oceanography	1,448,082	537,000	1,985,082
Regents' Central Office	28,840	1,986,473	2,015,313
Teachers' Retirement-State Portion	---	16,950,500	16,950,500
Grants to Junior Colleges	---	3,031,000	3,031,000
Regional Education Board	---	596,500	596,500
Grand Total	136,163,298	245,286,434	381,409,751

(continued)

TABLE 3.241 (Continued)

INCOME OF UNIVERSITY SYSTEM OF GEORGIA, BY INSTITUTION, FISCAL YEARS ENDING JUNE 30, 1973-1978

1975-1976

Institution	Total internal income[a]	State appropriation	Total income received
University of Georgia	37,240,817	51,153,805	88,394,622
Agricultural Experiment Station	3,746,599	11,659,307	15,405,906
Agricultural Extension Service	3,780,965	14,429,538	18,210,503
Marine Resources Extension Service	35,572	379,938	415,510
Georgia Institute of Technology	17,822,793	18,403,950	36,226,743
Engineering Experiment Station	8,717,824	2,301,440	11,019,064
Engineering Extension Division	490,438	406,318	896,756
Southern Technical Institute	1,021,671	2,024,700	3,046,371
Georgia State University	12,738,667	27,513,945	40,252,612
Medical College of Georgia	13,259,631	18,203,235	31,462,866
Hospitals and Clinics	14,866,114	9,935,000	24,801,114
Albany State College	2,873,179	3,246,390	6,119,569
Armstrong State College	1,986,231	2,686,700	4,672,931
Augusta College	2,295,885	2,811,740	5,107,625
Columbus College	3,469,757	4,118,110	7,587,867
Fort Valley State College	2,960,825	3,656,090	6,616,915
Georgia College	2,148,614	3,246,600	5,395,214
Georgia Southern College	3,992,939	7,116,395	11,109,334
Georgia Southwestern College	1,439,981	3,077,315	4,517,296
North Georgia College	1,189,315	2,164,940	3,354,255
Savannah State College	2,886,830	3,327,050	6,213,880
Valdosta State College	3,193,681	4,465,475	7,659,156
West Georgia College	3,534,420	6,454,225	9,988,645
Abraham Baldwin Agricultural College	1,771,745	2,122,900	3,894,645
Albany Junior College	1,048,081	1,577,250	2,625,331
Atlanta Junior College	715,238	1,150,400	1,865,638
Bainbridge Junior College	337,307	783,700	1,121,007
Brunswick Junior College	771,053	1,196,700	1,967,753
Clayton Junior College	1,377,697	1,867,100	3,244,797
Dalton Junior College	967,136	1,333,300	2,300,436
Emanuel County Junior College	119,845	670,500	790,345
Floyd Junior College	1,051,502	1,159,700	2,211,202
Gainesville Junior College	816,303	1,142,455	1,958,758
Gordon Junior College	377,077	1,138,300	1,515,377
Kennesaw Junior College	951,680	1,672,000	2,623,680
Macon Junior College	969,850	1,552,300	2,522,150
Middle Georgia College	791,339	1,889,000	2,680,339
South Georgia College	892,361	1,445,400	2,337,761
Waycross Junior College	---	200,000	200,000
Skidaway Institute of Oceanography	1,437,795	560,935	1,998,730
Regents' Central Office	27,843	2,191,625	2,219,468
Teachers' Retirement-State Portion	---	18,398,715	18,398,715
Grants to Junior Colleges	---	3,933,603	3,933,603
Regional Education Board	---	832,000	832,000
Grand Total	119,128,984	249,600,089	409,716,507

(continued)

TABLE 3.241 (Continued)

INCOME OF UNIVERSITY SYSTEM OF GEORGIA, BY INSTITUTION, FISCAL YEARS ENDING JUNE 30, 1973-1978

Institution	1976-1977 Total internal income[a]	State appropriation	Total income received
Georgia Institue of Technology	19,781,839	20,103,100	39,884,939
Engineering Experiment Station	12,005,180	2,433,441	14,484,369
Engineering Extension Division	561,489	243,038	804,527
Southern Technical Institute	1,173,157	2,261,125	3,434,282
Georgia State University	13,145,098	29,839,008	42,984,106
Medical College of Georgia	13,568,233	20,703,298	34,271,531
Hospitals and Clinics	16,619,692	11,723,300	28,342,992
University of Georgia	37,285,750	55,977,330	93,263,080
Agricultural Experiment Station	6,555,203	9,663,593	16,218,796
Cooperative Extension Service	10,421,203	8,916,636	19,337,839
Marine Resources Extension Center	75,735	388,090	463,825
Veterinary Medicine Experiment Station	---	526,000	526,000
Albany State College	3,400,668	3,375,400	6,776,068
Armstrong State College	1,883,514	2,913,273	4,796,787
Augusta College	2,461,160	3,082,475	5,543,635
Columbus College	3,570,330	4,530,875	8,101,205
Fort Valley State College	3,320,027	4,025,465	7,345,492
Georgia College	2,336,246	3,530,800	5,867,046
Georgia Southern College	4,207,944	7,540,500	11,748,444
Georgia Southwestern College	1,462,174	3,434,759	4,896,933
North Georgia College	1,270,731	2,352,325	3,623,056
Savannah State College	2,901,245	3,645,584	6,546,829
Valdosta State College	3,420,893	4,770,100	8,190,993
West Georgia College	3,414,239	7,175,620	10,589,859
Abraham Baldwin Agricultural College	1,983,131	2,349,060	4,332,191
Albany Junior College	880,787	1,734,415	2,615,202
Atlanta Junior College	800,721	1,273,000	2,073,721
Bainbridge Junior College	345,433	838,000	1,183,433
Brunswick Junior College	760,859	1,350,450	2,111,309
Clayton Junior College	1,201,308	2,260,140	3,461,448
Dalton Junior College	900,289	1,369,350	2,269,639
Emanuel County Junior College	136,071	715,800	851,871
Floyd Junior College	1,010,672	1,352,000	2,362,672
Gainesville Junior College	796,668	1,299,000	2,095,668
Gordon Junior College	505,871	1,090,340	1,596,211
Kennesaw Junior College	1,062,519	1,944,200	3,006,719
Macon Junior College	922,881	1,678,500	2,601,381
Middle Georgia College	817,668	2,039,700	2,857,368
South Georgia College	1,032,430	1,492,000	2,524,430
Waycross Junior College	114,430	625,000	739,430
Skidaway Institute of Oceanography	1,504,526	573,781	2,078,307
Regents' Central Office	26,477	2,123,235	2,149,712
Teachers' Retirement-State Portion	---	20,073,523	20,073,523
Grants to Junior Colleges	---	5,040,000	5,040,000
Regional Education Board	---	1,018,650	1,019,650
Grand Total	179,189,207	265,396,279	445,086,518

(continued)

TABLE 3.241 (Continued)

INCOME OF UNIVERSITY SYSTEM OF GEORGIA, BY INSTITUTION, FISCAL YEARS ENDING JUNE 30, 1973-1978

	1977-1978		
Institution	Total internal income[a]	State appropriation	Total income received
University of Georgia	41,960,399	62,586,340	104,546,739
Agricultural Experiment Station	4,611,808	14,089,855	18,701,664
Cooperative Extension Service	4,707,280	17,349,893	22,057,174
Marine Resources Extension Service	90,167	425,911	516,528
Veterinary Medicine Experiment Station	623	663,000	663,623
Georgia Institute of Technology	22,074,149	22,724,800	44,798,949
Engineering Experiment Station	16,642,025	2,608,841	19,070,866
Engineering Extension Division	559,575	302,060	861,635
Southern Technical Institute	1,363,966	2,608,685	3,972,651
Georgia State University	13,527,841	33,445,295	46,973,136
Medical College of Georgia	15,105,508	23,357,700	38,463,208
Hospitals and Clinics	22,561,528	14,996,000	37,557,528
Albany State College	3,406,972	4,166,900	7,573,872
Armstrong State College	1,836,030	3,416,400	5,252,430
Augusta College	2,319,536	3,736,700	6,056,236
Columbus College	3,161,951	5,404,879	8,566,830
Fort Valley State College	3,124,868	4,567,800	7,692,668
Georgia College	2,101,068	4,013,300	6,114,368
Georgia Southern College	4,401,158	8,422,356	12,823,514
Georgia Southwestern College	1,559,996	3,778,600	5,338,596
North Georgia College	1,332,005	2,709,850	4,041,855
Savannah State College	3,275,687	4,030,234	7,305,921
Valdosta State College	3,460,938	5,479,000	8,939,938
West Georgia College	3,440,133	7,868,600	11,308,733
Abraham Baldwin Agricultural College	2,003,850	2,624,300	4,628,150
Albany Junior College	836,381	2,006,375	2,842,756
Atlanta Junior College	879,876	1,436,025	2,315,901
Bainbridge Junior College	332,583	1,008,000	1,340,583
Brunswick Junior College	760,744	1,519,000	2,279,744
Clayton Junior College	1,140,395	2,389,000	3,529,395
Dalton Junior College	927,071	1,646,810	2,573,881
Emanuel County Junior College	127,183	77,385	904,568
Floyd Junior College	919,611	1,515,000	2,434,611
Gainesville Junior College	875,974	1,492,748	2,368,722
Gordon Junior College	531,069	1,320,050	1,851,119
Kennesaw Junior College	1,167,457	2,449,800	3,617,257
Macon Junior College	863,519	1,961,650	2,825,169
Middle Georgia College	706,343	2,298,200	3,004,543
South Georgia College	1,006,135	1,733,000	2,739,135
Waycross Junior College	211,062	766,000	977,062
Skidaway Institute of Oceanography	1,273,242	613,781	1,887,023
Regents' Central Office	776	2,279,271	2,280,047
Teachers' Retirement-State Portion	---	22,761,500	22,761,500
Grants to Junior Colleges	---	5,134,000	5,134,000
Regional Education Board	---	2,081,350	2,081,350
Grand Total	191,188,932	312,566,244	503,575,178

[a]Includes student fees, gifts, grants, endowments, sales and services, governmental other than state appropriations and other miscellaneous internal income.

Source: Board of Regents, University System of Georgia, Annual Report, 1973-1978.

CHART 3.250

THE UNIVERSITY SYSTEM OF GEORGIA
LOCATIONS OF INSTITUTIONS

1. GEORGIA INSTITUTE OF TECHNOLOGY Atlanta
2. GEORGIA STATE UNIVERSITY Atlanta
3. MEDICAL COLLEGE OF GEORGIA Augusta
4. UNIVERSITY OF GEORGIA Athens
5. ALBANY STATE COLLEGE Albany
6. ARMSTRONG STATE COLLEGE Savannah
7. AUGUSTA COLLEGE Augusta
8. COLUMBUS COLLEGE Columbus
9. FORT VALLEY STATE COLLEGE Fort Valley
10. GEORGIA COLLEGE AT MILLEDGEVILLE Milledgeville
11. GEORGIA SOUTHERN COLLEGE Statesboro
12. GEORGIA SOUTHWESTERN COLLEGE Americus
13. NORTH GEORGIA COLLEGE Dahlonega
14. SAVANNAH STATE COLLEGE Savannah
15. VALDOSTA STATE COLLEGE Valdosta
16. WEST GEORGIA COLLEGE Carrollton
17. ABRAHAM BALDWIN AGRICULTURAL COLLEGE Tifton
18. ALBANY JUNIOR COLLEGE Albany
19. BRUNSWICK JUNIOR COLLEGE Brunswick
20. CLAYTON JUNIOR COLLEGE Morrow
21. DALTON JUNIOR COLLEGE Dalton
22. FLOYD JUNIOR COLLEGE Rome
23. GAINESVILLE JUNIOR COLLEGE Gainesville
24. KENNESAW JUNIOR COLLEGE Marietta
25. MACON JUNIOR COLLEGE Macon
26. MIDDLE GEORGIA COLLEGE Cochran
27. SOUTH GEORGIA COLLEGE Douglas
28. BAINBRIDGE JUNIOR COLLEGE Bainbridge
29. EMANUEL COUNTY JUNIOR COLLEGE Swainsboro
30. GORDON JUNIOR COLLEGE Barnesville

Source: Board of Regents, University System of Georgia, Annual Report.

BEST AVAILABLE COPY

TABLE 3.300

PRIVATE[a] FOUR-YEAR COLLEGES AND UNIVERSITIES, JUNIOR COLLEGES AND SPECIAL PURPOSE INSTITUTIONS IN GEORGIA, 1979-1980

Four-Year Colleges and Universities

Institution	Location	Enrollment
Agnes Scott College	Decatur	600
Atlanta University	Atlanta	1,264
Berry College	Mount Berry	1,562
Brenau College	Gainesville	610
Clark College	Atlanta	1,854
Emory University	Atlanta	7,812
LaGrange College	LaGrange	875
Mercer University	Macon	3,622
Mercer University in Atlanta	Atlanta	1,212
Morehouse College	Atlanta	1,654
Morris Brown College	Atlanta	1,632
Oglethorpe University	Atlanta	1,050
Paine College	Augusta	817
Piedmont College	Demorest	425
Shorter College	Rome	800
Spelman College	Atlanta	1,262
Tift College	Forsyth	654
Wesleyan College	Macon	511

Junior Colleges

Albany Junior College[a]	Albany	1,819
Andrew College	Cuthbert	350
Brewton-Parker College	Mount Vernon	848
DeKalb College[a]	Clarkston	17,000
Emmanuel College	Franklin Springs	412
Georgia Military College	Milledgeville	700
Oxford College of Emory University	Oxford	570
Reinhardt College	Waleska	528
Truett McConnell College	Cleveland	650
Young Harris College	Young Harris	500

Special Purpose Institutions

Atlanta Christian College	East Point	218
Atlanta School of Art	Atlanta	260
Columbia Theological Seminary	Decatur	319
Interdenominational Theological Center	Atlanta	286
Mercer University-Southern School of Pharmacy	Atlanta	350
Southern Technical Institute[b]	Marietta	2,330
Toccoa Falls Institute	Toccoa	450

[a]Community college.

[b]Special purpose institution of the University System of Georgia.

Source: Georgia Educational Improvement Council, Georgia Educational Improvement Council Directory, 1979-1980.

4. LABOR, EMPLOYMENT, AND EARNINGS

TABLE OF CONTENTS

TABLE		PAGE
4.100	Annual Average Work Force Estimates, Georgia, 1969-1979.	62
4.200	Total Unemployment Rates, Georgia and Adjacent States, 1974-1979	63
4.203	Paid Civilian Employment and Taxable Wages and Salaries, By Industry, Georgia, Selected Years, 1973-1977	64
4.205	Industry Group of Employed Civilians, By County, Georgia, 1970	65
4.211	Employees in Nonagricultural Establishments, By Industry in Georgia, 1969-1979	71
4.212	Employees in Nonagricultural Establishments, By Industry, For Atlanta and Savannah, 1974-1979.	72
4.221	Georgia Manufacturing Employment, All Employees, Wage and Salary, 1970-1979.	73
4.222	Manufacturing Employment in Georgia, Adjacent States, 1955-1978.	74
4.225	Average Weekly Hours in Manufacturing Industries, Georgia, Atlanta, and Savannah, 1955-1979	75
4.311	Average Weekly and Hourly Earnings in Manufacturing Industries, Georgia and United States, 1965-1978	76
4.312	Average Weekly and Hourly Earnings in Manufacturing Industries, Atlanta and Savannah, 1965-1979.	77
4.411	Government Employment, Full and Part-Time, By Level of Government, Georgia, Adjacent States, and United States, October 1974-1978	78
4.950	Labor Union Membership: Number of Members and Percent of Nonagricultural Employment, Georgia, Adjacent States and United States, 1970, 1972, 1974, and 1976	79

TABLE 4.200

TOTAL UMEMPLOYMENT RATES, GEORGIA AND ADJACENT STATES, 1974-1979

State	1974	1975	1976	1977	1978	1979
Georgia	5.1	8.6	8.1	6.9	5.7	5.1
Alabama	5.5	7.7	6.8	7.4	6.3	7.1
Florida	6.3	10.7	9.0	8.2	6.6	6.0
North Carolina	5.9	8.7	6.2	5.9	4.3	4.8
South Carolina	4.5	8.7	6.9	7.2	5.7	5.8
Tennessee	5.1	8.3	6.0	6.3	5.8	5.8

Source: U. S. Department of Labor, Bureau of Labor Statistics.

TABLE 4.100

ANNUAL AVERAGE WORK FORCE ESTIMATES, GEORGIA, 1969-1979
(in thousands)

Employment status	1969	1971	1972	1975	1976	1977	1978	1979
Civilian work force	1,906.0	1,956.0	2,023.0	2,146.0	2,211.0	2,255.0	2,315.0	2,334.0
Employed	1,848.6	1,880.0	1,940.0	1,961.0	2,032.0	2,099.0	2,184.0	2,215.0
Agricultural	88.4	71.6	71.6	84.0	64.4	64.6	56.3	55.9
Nonagricultural	1,760.2	1,837.5	1,705.0	1,864.0	2,065.6	2,130.4	2,050.1	2,114.1
Unemployed	55.0	76.0	83.0	185.0	179.0	156.0	131.0	119.0

Source: Georgia Department of Labor, Employment and Earnings by Industry, 1971-1979.

TABLE 4.203

PAID CIVILIAN EMPLOYMENT AND TAXABLE WAGES AND SALARIES, BY INDUSTRY, GEORGIA, SELECTED YEARS, 1973-1977

Major industrial group	Number of employees, mid-March[a]			First-quarter taxable payrolls ($000)[b]		
	1973	1975	1977	1973	1975	1977
Agricultural services, forestry, fisheries	6,579	4,360	5,336	7,808	6,759	8,862
Mining	6,726	6,968	6,979	14,476	16,624	21,107
Contract construction	110,831	88,154	86,309	195,067	196,694	199,770
Manufacturing	482,360	428,778	487,005	870,839	896,995	1,190,497
Transportation and public utilities	100,544	100,020	107,648	261,976	296,798	380,461
Wholesale trade	117,813	117,689	125,884	273,942	320,161	383,712
Retail trade	285,547	270,907	300,979	355,229	392,300	476,651
Finance, insurance real estate	93,117	91,416	95,845	192,381	218,159	253,783
Services	222,791	234,250	262,714	301,125	408,160	515,048
Unclassified	9,853	10,812	2,370	10,781	14,251	3,315
Total	1,436,161	1,353,354	1,481,069	2,483,624	2,766,901	3,433,206

[a]Represents about two-thirds of paid civilian employment. For details on coverage, see source documents.

[b]Represents payrolls of about two-thirds of paid civilian employment. For details on coverage, see source documents.

Source: U. S. Department of Commerce, County Business Patterns, 1973, 1975, 1977.

TABLE 4.205

INDUSTRY GROUP OF EMPLOYED CIVILIANS, BY COUNTY, GEORGIA, 1970

County	Total employed	Agriculture, forestry and fisheries	Mining	Construction	Manufacturing	Transportation, communication, and public utilities	Wholesale and retail trade	Finance, insurance real estate	Service	Public administration
Appling	4,416	763	6	590	1,294	200	565	72	773	153
Atkinson	1,828	463	-	86	551	34	310	34	282	68
Bacon	3,202	728	14	205	848	201	565	49	527	65
Baker	1,050	378	2	46	225	39	138	18	125	79
Baldwin	10,448	93	85	468	2,251	374	1,093	321	5,429	334
Banks	2,621	293	-	322	1,146	79	322	22	321	116
Barrow	6,981	382	6	549	3,052	385	1,018	164	1,187	238
Bartow	12,992	498	204	1,101	6,437	630	1,819	233	1,727	343
Ben Hill	5.143	374	-	370	1,538	500	886	96	1,239	140
Berrien	4,365	810	-	264	1,321	87	795	117	729	242
Bibb	55,790	501	429	3,532	10,552	3,723	11,345	2,738	15,773	7,197
Bleckley	3,828	281	131	209	793	117	522	69	1,075	631
Brantley	2,058	345	9	223	507	243	356	50	251	74
Brooks	4,846	1,343	14	189	936	210	741	121	1,135	157
Bryan	2,089	147	14	306	545	85	402	62	390	138
Bulloch	11,270	1,286	10	734	2,184	410	2,156	440	3,722	328
Burke	5,690	878	5	392	1,790	219	767	118	1,336	185
Butts	3,749	126	-	279	1,383	367	423	104	836	231
Calhoun	2,128	547	11	88	448	73	312	48	500	101
Camden	4,206	204	5	247	2,004	173	662	85	740	86
Candler	2,381	524	-	133	491	125	384	70	602	52
Carroll	18,463	595	13	1,483	7,820	905	2,820	356	4,090	381
Catoosa	11,209	201	-	697	4,850	773	2,157	457	1,789	285
Charlton	1,963	246	101	76	566	53	319	53	447	102
Chatham	65,851	513	45	5,116	12,763	6,639	12,130	3,193	18,364	4,088
Chattahoochee	640	22	-	60	71	25	157	7	222	76
Chattooga	8,403	158	-	351	5,529	190	1,003	116	897	159
Cherokee	12,239	714	59	1,073	5,024	622	2,178	256	1,978	335
Clarke	25,386	429	21	1,066	4,015	1,094	4,655	1,080	11,991	1,035
Clay	1,228	336	-	68	216	14	167	4	361	62

(continued)

TABLE 4.205 (Continued)

INDUSTRY GROUP OF EMPLOYED CIVILIANS, BY COUNTY, GEORGIA, 1970

County	Total employed	Agriculture, forestry and fisheries	Mining	Construction	Manufacturing	Transportation, communication, and public utilities	Wholesale and retail trade	Finance, insurance real estate	Service	Public administration
Clayton	40,681	227	46	2,993	7,631	8,314	9,438	2,083	6,713	3,236
Clinch	2,137	250	-	120	951	97	276	24	359	60
Cobb	82,647	500	104	5,954	26,229	6,640	18,635	4,928	15,726	3,931
Coffee	8,900	1,768	6	509	2,418	253	1,666	252	1,752	276
Colquitt	11,977	1,755	20	604	3,509	695	2,140	378	2,345	531
Columbia	7,178	167	30	692	1,694	459	1,363	218	1,861	694
Cook	4,614	832	15	199	1,508	176	878	148	715	143
Coweta	12,775	308	37	953	5,168	845	1,832	311	2,920	401
Crawford	1,791	210	35	119	569	60	285	7	344	162
Crisp	6,458	576	-	294	1,600	329	1,428	224	1,682	325
Dade	3,447	73	27	300	1,659	175	501	69	579	64
Dawson	1,350	225	-	128	495	48	146	26	235	47
Decatur	7,883	1,356	265	341	1,834	400	1,313	146	1,976	252
DeKalb	179,415	1,166	389	10,956	28,666	15,493	46,484	15,607	49,330	11,324
Dodge	5,627	630	13	349	1,548	209	938	125	1,182	633
Dooly	3,443	830	-	178	651	169	452	72	786	305
Dougherty	30,603	458	10	2,330	5,935	1,973	7,321	1,414	8,361	2,801
Douglas	11,158	159	70	1,268	3,039	956	2,540	557	2,103	466
Early	4,244	858	23	294	836	122	789	103	1,107	112
Echols	668	187	27	31	243	18	63	5	66	28
Effingham	4,368	265	15	453	1,732	387	514	85	741	176
Elbert	6,725	193	125	378	2,801	333	1,354	96	1,261	184
Emanuel	6,712	753	-	511	2,330	239	1,111	122	1,393	253
Evans	2,688	526	-	227	579	109	497	61	560	129
Fannin	4,310	168	806	318	1,403	131	569	86	724	105
Fayette	4,501	226	29	379	907	730	895	243	762	330
Floyd	29,510	525	17	1,908	11,108	1,776	5,136	996	7,278	766
Forsyth	6,983	721	22	872	2,173	392	1,336	224	1,039	204
Franklin	5,147	425	5	392	2,395	179	725	82	843	101

(continued)

TABLE 4.205 (Continued)

INDUSTRY GROUP OF EMPLOYED CIVILIANS, BY COUNTY, GEORGIA, 1970

County	Total employed	Agriculture, forestry and fisheries	Mining	Construction	Manufacturing	Transportation, communication, and public utilities	Wholesale and retail trade	Finance, insurance real estate	Service	Public administration
Fulton	255,656	1,932	284	14,912	43,979	25,891	57,236	19,290	76,192	15,940
Gilmer	3,332	245	89	171	1,746	110	407	41	452	71
Glascock	886	62	-	83	408	12	102	-	173	46
Glynn	17,841	257	4	1,283	4,656	1,042	3,622	674	5,267	1,036
Gordon	9,816	577	4	601	5,273	310	1,144	199	1,498	210
Grady	6,533	1,446	90	421	1,490	230	1,276	222	1,144	214
Greene	4,043	400	15	199	1,673	50	661	105	836	104
Gwinnett	29,309	491	102	3,009	9,377	1,886	6,418	1,461	5,122	1,443
Habersham	8,415	440	-	685	3,714	298	1,059	186	1,711	322
Hall	24,747	1,604	51	1,963	9,314	1,261	4,302	654	4,729	869
Hancock	2,944	169	47	256	1,047	52	369	10	873	121
Haralson	6,645	92	1	623	3,630	211	904	93	937	144
Harris	4,107	192	8	270	314	144	650	74	1,274	181
Hart	6,005	351	33	484	2,914	178	874	115	938	118
Heard	1,945	127	5	176	1,029	41	194	21	295	57
Henry	8,602	218	41	890	2,051	1,[illegible]	1,444	248	1,723	750
Houston	20,611	425	26	1,256	1,898	[illegible]	3,385	580	4,295	8,013
Irwin	2,911	703	-	195	508	[illegible]	342	108	680	75
Jackson	8,858	712	-	685	3,849	[illegible]	1,210	149	1,544	197
Jasper	2,139	227	24	143	770	[illegible]	245	46	477	154
Jeff Davis	3,666	411	4	212	1,667	166	351	65	538	52
Jefferson	5,617	556	106	384	1,802	210	799	122	1,320	318
Jenkins	3,113	505	-	243	88	181	493	62	658	83
Johnson	2,843	375	29	257	1,086	53	385	75	495	79
Jones	4,330	163	208	406	1,275	315	676	97	904	286
Lamar	4,065	149	-	286	1,848	129	567	89	870	127
Lanier	1,532	239	-	131	329	54	261	53	375	90
Laurens	12,356	1,041	71	749	3,735	436	2,209	390	3,164	561
Lee	2,410	404	10	216	356	118	504	64	607	131

(continued)

TABLE 4.205 (Continued)

INDUSTRY GROUP OF EMPLOYED CIVILIANS, BY COUNTY, GEORGIA, 1970

County	Total employed	Agriculture, forestry and fisheries	Mining	Construction	Manufacturing	Transportation, communication, and public utilities	Wholesale and retail trade	Finance, insurance real estate	Service	Public administration
Liberty	3,770	321	11	166	696	237	712	99	1,048	480
Lincoln	2,151	162	29	229	884	24	308	32	383	100
Long	1,086	147	4	72	219	65	218	20	224	117
Lowndes	19,411	1,008	24	1,273	4,421	1,047	4,502	835	5,201	1,100
Lumpkin	3,045	528	25	193	963	54	411	38	759	74
Macon	4,282	683	17	208	1,262	131	716	71	974	220
Madison	5,360	373	61	523	2,119	316	773	123	920	152
Marion	1,719	239	3	125	473	73	248	17	456	85
McDuffie	6,004	225	56	727	2,246	259	847	161	1,120	363
McIntosh	2,363	229	4	218	839	84	471	44	339	135
Meriwether	6,870	572	-	510	2,518	425	768	115	1,669	293
Miller	2,182	643	-	103	346	104	358	23	533	72
Mitchell	6,776	1,332	9	376	1,784	258	1,153	211	1,298	355
Monroe	4,362	196	30	281	1,537	283	551	110	1,110	264
Montgomery	2,338	427	-	165	858	92	283	27	411	75
Morgan	3,550	486	4	231	1,268	191	509	7	660	124
Murray	5,070	303	33	385	2,773	157	556	84	667	112
Muscogee	54,652	266	67	3,418	11,213	3,135	12,153	3,374	16,072	4,954
Newton	10,368	301	42	1,037	4,465	713	1,475	294	1,650	391
Oconee	3,010	193	6	203	882	217	532	49	798	130
Oglethorpe	2,875	291	101	332	893	76	398	67	631	86
Paulding	6,264	122	20	803	2,601	394	843	194	1,041	246
Peach	5,879	385	12	337	1,148	227	1,023	171	1,846	730
Pickens	3,746	113	114	187	1,943	180	458	62	609	80
Pierce	3,317	607	9	251	767	251	591	130	611	100
Pike	2,790	322	-	183	1,190	182	363	11	422	117
Polk	11,204	207	63	683	5,440	512	1,804	253	1,896	346
Pulaski	2,902	280	7	212	635	108	423	64	786	387
Putnam	3,425	340	-	204	1,436	139	362	63	747	134
Quitman	619	95	20	61	132	28	96	19	143	25

(continued)

TABLE 4.205 (Continued)

INDUSTRY GROUP OF EMPLOYED CIVILIANS, BY COUNTY, GEORGIA, 1970

County	Total employed	Agriculture, forestry and fisheries	Mining	Construction	Manufacturing	Transportation, communication, and public utilities	Wholesale and retail trade	Finance, insurance real estate	Service	Public administration
Rabun	3,294	157	34	310	1,220	120	429	73	849	102
Randolph	2,913	544	-	110	576	128	506	89	790	170
Richmond	49,500	371	72	3,027	10,839	2,916	10,269	2,198	16,258	3,550
Rockdale	7,145	84	25	860	2,359	756	1,226	329	1,157	349
Schley	964	102	-	28	299	45	163	5	260	62
Screven	4,577	728	7	190	1,320	171	813	88	1,097	163
Seminole	2,395	444	-	198	478	134	448	90	533	70
Spalding	16,507	347	32	971	6,515	1,122	2,906	542	3,252	820
Stephens	8,905	195	12	664	4,534	560	971	151	1,615	203
Stewart	2,019	257	33	134	439	120	263	49	577	147
Sumter	9,505	842	27	425	2,648	901	1,369	316	2,718	259
Talbot	2,018	91	10	130	814	169	188	54	494	68
Taliaferro	836	58	13	66	331	51	117	-	167	33
Tattnall	4,823	1,004	-	355	947	343	595	118	832	629
Taylor	2,827	443	25	339	632	261	292	51	595	189
Telfair	4,171	775	-	265	1,151	301	619	110	844	106
Terrell	3,919	519	-	257	1,066	277	658	63	930	149
Thomas	12,572	1,356	116	779	3,133	1,039	1,907	310	3,364	568
Tift	10,525	1,751	22	762	2,248	613	1,902	235	2,571	403
Toombs	7,061	755	-	613	2,173	465	1,358	194	1,282	221
Towns	1,517	143	-	287	309	40	192	50	437	59
Treutlen	2,075	245	-	304	625	88	207	53	467	86
Troup	17,694	272	9	974	8,088	575	2,947	536	3,783	510
Turner	3,505	732	-	193	1,026	94	444	28	862	126
Twiggs	2,379	181	375	162	546	131	223	27	537	197
Union	2,249	347	13	273	748	66	288	38	412	64
Upson	10,111	173	17	648	5,310	250	1,366	272	1,815	260
Walker	19,836	333	17	987	10,311	968	3,125	676	3,057	362
Walton	9,698	501	-	1,015	4,183	497	1,318	269	1,546	369

(continued)

TABLE 4.205 (Continued)

INDUSTRY GROUP OF EMPLOYED CIVILIANS, BY COUNTY, GEORGIA, 1970

County	Total employed	Agriculture, forestry and fisheries	Mining	Construction	Manufacturing	Transportation, communication, and public utilities	Wholesale and retail trade	Finance, insurance real estate	Service	Public administration
Ware	12,495	708	16	623	2,558	2,189	2,561	416	3,016	408
Warren	2,139	171	47	157	808	86	275	25	444	126
Washington	5,905	564	644	437	1,352	297	820	102	1,511	178
Wayne	6,462	485	13	510	2,175	260	1,057	161	1,525	276
Webster	699	178	-	28	185	42	73	15	139	39
Wheeler	1,728	376	-	116	584	49	213	21	313	56
White	3,070	336	-	249	1,296	79	475	22	522	91
Whitfield	22,995	349	26	1,271	12,915	866	3,395	426	3,440	307
Wilcox	2,231	426	4	93	644	66	282	23	380	313
Wilkes	4,023	334	56	209	1,339	187	712	96	960	130
Wilkinson	3,351	181	781	119	631	112	444	67	848	168
Worth	5,061	1,239	18	264	1,268	209	729	127	872	335
Georgia	746,769	75,521	7,827	118,660	474,961	122,262	341,000	79,891	539,726	101,880

Source: U. S. Department of Commerce, Bureau of the Census, U. S. Census of Population: 1970, General Social and Economic Characteristics, Georgia, PC(1) -- C 12.

TABLE 4.211

EMPLOYEES IN NONAGRICULTURAL ESTABLISHMENTS, BY INDUSTRY
IN GEORGIA, 1969-1979
(yearly average in thousands)

Industry group	1969	1970	1971	1972	1973	1974	1975	1976	1977	1978	1979[a]
Total	1,531.7	1,557.5	1,602.9	1,705.0	1,799.7	1,827.3	1,755.7	1,842.4	1,917.5	2,050.1	2,114.1
Mining	6.8	7.1	7.0	7.0	7.3	7.7	6.9	6.9	7.3	7.5	7.7
Contract construction	81.3	77.8	85.0	101.5	109.7	104.6	87.5	84.2	91.6	101.2	98.1
Manufacturing	476.3	465.6	460.2	478.5	496.1	483.3	439.3	477.2	494.1	515.8	527.1
Transportation and other public utilities	102.3	106.0	106.1	111.2	118.8	120.1	113.4	117.2	120.3	129.1	136.1
Wholesale and retail trade	324.6	335.2	350.1	373.7	398.5	410.8	396.3	419.4	443.1	476.0	493.5
Finance, insurance, and real estate	73.3	78.6	82.6	87.4	95.1	100.8	97.3	98.8	100.0	103.6	107.0
Services	181.0	189.7	202.3	224.9	246.0	259.5	260.0	276.7	286.0	309.1	326.9
Government	286.1	297.5	309.6	320.8	328.2	340.5	354.8	362.0	375.0	407.9	417.7

[a]Preliminary estimates.

Source: Georgia Department of Labor, Employment Security Agency, Georgia Employment and Earnings By Industry, 1969-1979.

TABLE 4.212

EMPLOYEES IN NONAGRICULTURAL ESTABLISHMENTS, BY INDUSTRY, FOR ATLANTA AND SAVANNAH, 1974-1979
(yearly average in thousands)

City and industry	1974	1975	1976	1977	1978	1979[a]
Atlanta						
Total	782.2	741.3	767.0	816.0	884.4	931.0
Contract construction	45.9	36.0	31.9	35.7	41.2	39.9
Manufacturing	127.8	116.7	125.1	130.8	138.4	142.3
Transportation and other public utilities	72.1	67.8	68.8	71.8	77.5	84.5
Wholesale and retail trade	220.7	207.4	215.0	230.7	247.5	257.5
Finance, insurance and real estate	61.9	57.0	56.9	57.6	60.2	63.7
Services	135.3	130.8	142.1	152.2	174.4	186.5
Government	118.5	125.6	127.1	137.2	149.1	156.7
Savannah						
Total	76.0	72.5	76.1	79.7	84.1	85.1
Contract construction	5.5	4.9	5.0	5.1	5.6	4.8
Manufacturing	16.3	14.3	15.7	16.2	16.7	16.6
Transportation and other public utilities	8.0	7.9	8.0	7.5	8.4	8.8
Wholesale and retail trade	17.4	16.8	17.5	18.8	19.3	19.7
Finance, insurance and real estate	3.6	3.6	3.6	3.8	4.0	4.1
Services	12.3	12.2	12.5	13.3	14.3	15.0
Government	12.9	13.1	13.8	14.9	15.8	16.1

[a]Preliminary estimates.

Source: Georgia Department of Labor, Employment Security Agency, Georgia Employment and Earnings by Industry, 1974-1979.

TABLE 4.222

MANUFACTURING EMPLOYMENT IN GEORGIA AND ADJACENT STATES, 1955-1978
(in thousands of workers)

Year	Georgia	Alabama	Florida	North Carolina	South Carolina	Tennessee
1955	334.9	236.3	146.9	460.4	231.4	296.6
1956	338.9	242.0	159.7	470.6	234.0	304.8
1957	331.3	246.3	175.3	470.3	232.0	301.6
1958	319.6	233.3	179.6	469.6	227.4	289.7
1959	338.8	238.0	199.2	496.9	238.4	307.5
1960	340.8	237.0	206.7	509.3	244.8	315.6
1961	333.0	230.9	210.9	509.0	246.7	313.7
1962	349.6	240.3	222.2	530.5	260.3	332.3
1963	362.9	247.4	228.5	542.0	269.8	345.3
1964	377.9	257.1	237.1	562.3	277.9	362.2
1965	403.0	277.0	251.8	596.2	293.3	387.3
1966	430.5	294.5	275.2	644.0	313.9	425.1
1967	437.8	298.2	292.8	663.5	319.6	435.7
1968	451.8	307.4	310.4	691.8	327.2	455.3
1969	476.3	324.6	328.3	719.5	342.3	470.0
1970	465.6	323.8	321.6	718.4	340.0	464.6
1971	460.2	319.4	317.3	722.1	337.3	460.5
1972	478.5	330.0	344.0	763.8	354.6	490.6
1973	496.1	347.3	373.8	799.8	375.2	522.6
1974	483.3	351.1	369.0	795.2	376.1	516.5
1975	433.2	319.8	327.7	736.5	336.4	454.1
1976	477.0	340.0	343.0	758.0	371.0	487.0
1977	489.0	353.0	375.0	779.0	380.0	507.0
1978	510.0	365.0	420.0	802.0	390.0	522.0

Source: U. S. Department of Labor, Bureau of Labor Statistics, Employment and Earnings, States and Areas 1955-1979.

TABLE 4.225

AVERAGE WEEKLY HOURS[a] IN MANUFACTURING INDUSTRIES, GEORGIA, ATLANTA, AND SAVANNAH, 1955-1979

Year	All manufacturing			Durable goods			Nondurable goods		
	Georgia	Atlanta	Savannah	Georgia	Atlanta	Savannah	Georgia	Atlanta	Savannah
1955	40.3	40.8	42.3	41.5	41.6	43.2	39.8	39.6	42.1
1956	39.7	40.1	42.0	40.3	40.5	42.0	39.4	39.7	42.0
1957	39.0	39.5	41.4	39.5	39.8	40.4	38.8	39.2	41.9
1958	39.0	39.8	41.1	39.5	39.7	40.3	38.8	40.0	41.5
1959	40.3	40.1	41.9	40.2	39.7	41.3	40.3	40.4	42.2
1960	39.4	39.3	40.7	38.9	38.5	39.5[b]	39.6	40.0	41.4
1961	39.7	39.7	41.2	39.8	39.7	40.2	39.7	39.8	41.5
1962	40.1	40.0	41.5	40.3	40.5	41.1	40.0	39.6	41.7
1963	40.1	40.6	40.7	41.1	41.2	39.7	39.6	39.7	41.1
1964	40.6	40.6	41.1	40.6	41.4	39.6	40.7	39.8	42.0
1965	41.1	41.1	41.5	41.4	41.8	40.6	41.0	40.2	41.8
1966	41.2	40.4	42.0	42.4	40.8	40.3	41.2	39.9	42.9
1967	40.6	39.5	42.5	40.7	39.9	42.1	40.6	39.1	42.7
1968	40.8	40.6	42.1	41.2	41.2	42.0	40.5	39.8	42.1
1969	41.0	40.6	41.4	41.5	41.2	41.8	40.7	39.8	42.1
1970	39.8	39.0	42.0	39.7	39.1	39.9	39.8	38.9	42.5
1971	40.4	39.9	41.0	40.5	40.1	39.1	40.3	39.8	42.2
1972	40.8	40.2	42.8	41.3	40.7	42.2	40.6	39.7	43.7
1973	40.4	39.9	42.9	40.7	40.4	40.8	40.3	39.3	44.2
1974	39.8	38.7	42.7	39.1	39.0	40.9	39.4	38.5	43.7
1975	39.2	38.8	41.6	39.1	39.0	41.5	39.4	38.6	42.1
1976	40.5	39.5	42.8	40.1	40.5	42.7	40.1	38.8	42.8
1977	40.1	40.4	43.2	40.0	41.3	42.6	40.1	39.4	43.5
1978	40.1	39.3	42.8	40.0	38.7	41.5	40.1	39.9	43.7
1979[c]	39.4	37.7	41.1	38.7	37.8	35.7	39.7	37.7	44.6

[a]Production workers only, excludes supervisory, sales, clerical and other office personnel.

[b]Data not comparable with previous year.

[c]Preliminary.

Source: Georgia Department of Labor, Employment Security Agency, Georgia Employment and Earnings by Industry, 1960-1979.

TABLE 4.311

AVERAGE WEEKLY AND HOURLY EARNINGS[a] IN MANUFACTURING INDUSTRIES, GEORGIA AND UNITED STATES, 1965-1978
(in dollars)

Year	All manufacturing		Durable goods		Nondurable goods	
	Georgia	United States	Georgia	United States	Georgia	United States
			Weekly earnings			
1965	82.61	107.53	93.15	117.18	77.49	94.64
1966	86.11	112.34	98.37	122.09	81.16	98.49
1967	89.73	114.90	99.72	123.60	84.85	102.03
1968	96.70	122.51	109.18	132.07	90.72	109.05
1969	104.55	129.51	119.11	139.59	97.27	115.53
1970	106.27	133.73	118.70	143.47	100.30	120.43
1971	114.74	142.04	129.20	153.12	108.00	128.12
1972	124.03	154.69	140.01	167.27	116.52	137.76
1973	132.51	165.70	148.56	179.28	124.93	146.12
1974	140.89	176.00	155.21	190.48	134.13	155.62
1975	152.10	189.51	172.82	205.00	142.63	168.78
1976	164.41	207.60	186.47	225.33	154.39	183.92
1977	180.63	227.00	209.41	242.40	166.84	204.40
1978	195.69	249.00	223.20	263.20	181.65	221.20
			Hourly earnings			
1965	2.01	2.61	2.25	2.79	1.89	2.36
1966	2.09	2.72	2.32	2.90	1.97	2.45
1967	2.21	2.83	2.45	3.00	2.09	2.57
1968	2.37	3.01	2.65	3.19	2.24	2.74
1969	2.55	3.19	2.87	3.39	2.39	2.91
1970	2.67	3.36	2.99	3.56	2.52	3.08
1971	2.84	3.56	3.19	3.79	2.68	3.26
1972	3.04	3.81	3.39	4.05	2.87	3.47
1973	3.28	4.07	3.65	4.32	3.10	3.69
1974	3.54	4.40	3.89	4.68	3.37	3.98
1975	3.88	4.81	4.42	5.14	3.62	4.35
1976	4.10	5.19	4.65	5.55	3.85	4.68
1977	4.46	5.68	5.12	6.06	4.14	5.11
1978	4.88	6.17	5.58	6.58	4.53	5.53

[a]Production workers only.

Source: U. S. Department of Labor, Bureau of Labor Statistics, Employment and Earnings for States and Areas, 1939-1975; Georgia Department of Labor, Employment Security Agency, Georgia Employment and Earnings by Industry, 1971-1977.

TABLE 4.312

AVERAGE WEEKLY AND HOURLY EARNINGS[a] IN MANUFACTURING INDUSTRIES, ATLANTA AND SAVANNAH, 1965-1979
(in dollars)

Year	All manufacturing		Durable goods		Nondurable goods	
	Atlanta	Savannah	Atlanta	Savannah	Atlanta	Savannah
			Weekly earnings			
1965	104.39	103.34	117.04	85.67	87.64	110.77
1966	105.44	107.52	118.32	83.42	90.17	120.12
1967	108.63	115.18	122.09	93.88	93.84	126.39
1968	120.18	119.56	135.55	101.64	102.29	130.51
1969	130.73	125.44	147.50	111.19	109.05	140.61
1970	137.04	133.25	144.67	111.44	115.53	146.01
1971	144.04	145.74	158.40	118.90	127.36	157.68
1972	157.18	157.08	175.01	135.88	137.76	173.05
1973	167.82	166.02	187.22	139.54	145.01	182.55
1974	162.54	178.91	184.08	151.33	142.45	194.03
1975	180.03	190.11	205.53	163.93	155.94	207.97
1976[c]	201.16	222.13	233.69	198.56	168.78	235.83
1977	219.37	239.33	258.54	213.85	180.06	255.35
1978	227.55	267.07	256.19	233.65	196.71	290.17
1979	235.63	282.36	267.62	224.91	203.20	319.78
			Hourly earnings			
1965	2.54	2.49	2.80	2.11	2.18	2.65
1966	2.61	2.56	2.90	2.07	2.26	2.80
1967	2.75	2.71	3.06	2.23	2.40	2.96
1968	2.96	2.84	3.29	2.42	2.57	3.10
1969	3.22	3.03	3.58	2.66	2.74	3.34
1970	3.36	3.25	3.70	2.85	2.97	3.46
1971	3.61	3.47	3.95	2.98	3.20	3.71
1972	3.91	3.67	4.30	3.22	3.47	3.96
1973	4.20	3.87	4.64	3.42	3.69	4.13
1974	4.20	4.19	4.72	3.70	3.70	4.44
1975	4.64	4.57	5.27	3.70	4.04	4.94
1976[c]	5.08	5.19	5.77	4.65	4.35	5.51
1977	5.43	5.54	6.26	5.02	4.57	5.87
1978	5.79	6.24	6.62	5.63	4.93	6.64
1979	6.25	6.87	7.08	6.30	5.39	7.17

[a]Production workers only.

[b]Data not comparable with previous year.

[c]Data revised according to 1977 benchmarks.

Source: Georgia Department of Labor, Employment Security Agency, Georgia Employment and Earnings by Industry, 1965-1979.

TABLE 4.411

GOVERNMENT EMPLOYMENT, FULL AND PART-TIME, BY LEVEL OF GOVERNMENT, GEORGIA, ADJACENT STATES, AND UNITED STATES, OCTOBER 1974-1978

State	All governments	Federal (civilian)[a]	State and local government		
			Total	State	Local
		October 1974			
Georgia	351,754	75,580	276,174	79,100	197,074
Alabama	236,284	56,933	179,351	59,452	119,899
Florida	511,452	76,315	435,137	101,116	334,021
North Carolina	310,986	41,680	269,306	86,860	182,446
South Carolina	181,930	29,726	152,204	54,902	97,302
Tennessee	264,731	50,263	214,468	63,508	150,960
United States	14,549,972	2,755,946	11,794,026	3,154,734	8,639,292
		October 1975			
Georgia	356,036	74,700	290,636	81,659	208,977
Alabama	244,038	57,300	186,738	62,076	124,662
Florida	532,321	78,100	454,221	105,095	349,126
North Carolina	321,293	42,100	279,193	91,637	187,556
South Carolina	191,192	31,000	160,192	58,184	102,008
Tennessee	275,402	53,100	222,302	63,041	159,261
United States	14,841,372	2,744,800	12,096,572	3,268,407	8,828,165
		October 1976			
Georgia	372,810	74,981	297,829	84,655	213,174
Alabama	250,681	58,507	192,174	65,565	126,609
Florida	539,683	78,441	461,242	108,290	352,952
North Carolina	331,034	42,337	288,697	96,265	192,432
South Carolina	191,456	30,729	160,727	57,966	102,761
Tennessee	282,788	55,418	227,370	68,924	158,446
United States	14,907,427	2,738,237	12,169,190	3,343,451	8,825,739
		October 1977			
Georgia	384,023	75,707	308,316	89,060	219,256
Alabama	261,565	59,222	202,343	68,978	133,365
Florida	561,322	78,293	483,029	109,966	373,063
North Carolina	353,900	41,627	312,273	99,472	212,801
South Carolina	202,678	31,071	171,607	63,021	108,586
Tennessee	293,417	57,491	235,926	74,046	161.880
United States	15,274,746	2,716,781	12,557,965	3,467,236	9,090,729
		October 1978			
Georgia	386,256	75,941	310,585	87,239	233,346
Alabama	271,208	59,857	211,351	72,973	138,378
Florida	568,713	79,264	489,449	114,209	375,240
North Carolina	357,655	41,840	315,815	96,520	219,295
South Carolina	217,239	31,358	185,881	65,515	120,366
Tennessee	314,892	68,043	246,849	73,207	173,642
United States	15,466,433	2,723,145	12,743,288	3,539,325	9,203,963

[a]Federal employees within the United States as of June of year.

Source: U. S. Department of Commerce, Bureau of the Census, Public Employment, 1974-1978.

TABLE 4.950

LABOR UNION MEMBERSHIP: NUMBER OF MEMBERS AND PERCENT OF NONAGRICULTURAL EMPLOYMENT, GEORGIA, ADJACENT STATES AND UNITED STATES, 1970, 1972, 1974, AND 1976

State	Number (000)	Percent of nonagricultural employment
	1970	
Georgia	251	16.2
Alabama	204	20.3
Florida	299	13.9
North Carolina	137	7.8
South Carolina	81	9.6
Tennessee	274	20.6
United States	19,757	27.9
	1972	
Georgia	231	13.9
Alabama	204	19.2
Florida	354	14.7
North Carolina	139	7.5
South Carolina	83	9.0
Tennessee	267	18.4
United States	19,789	27.2
	1974	
Georgia	264	14.5
Alabama	223	19.1
Florida	354	12.5
North Carolina	140	6.9
South Carolina	82	8.0
Tennessee	295	18.7
United States	20,566	26.2
	1976	
Georgia	261	14.2
Alabama	229	19.0
Florida	365	13.1
North Carolina	141	6.8
South Carolina	68	6.6
Tennessee	288	18.3
United States	19,874	24.8

Source: U. S. Department of Commerce, Bureau of the Census, Statistical Abstract of the United States, 1970-1979.

5. INCOME, GROSS STATE PRODUCT, AND WEALTH

TABLE OF CONTENTS

TABLE		PAGE
5.101	Real Gross Product, Georgia and Southeast, 1950-1979	82
5.102	Real Per Capita Output, Georgia, Southeast and United States, 1950-1979	83
5.111	Personal Income, Georgia, Adjacent States and United States, 1956-1978	84
5.112	Personal Income By Major Source, Georgia and United States, 1956-1978	85
5.113	Personal Income By Major Source in Constant Dollars, Georgia and United States, 1956-1978	87
5.114	Personal Income in Georgia, By Type and Industrial Source, 1974-1978	89
5.126	Per Capita Personal Income, Georgia, Adjacent States, and United States, 1956-1978	90
5.130	Median Income in 1969 of Families and Percentages at Selected Income Levels, By County, 1970	91
5.146	Per Capita Personal Income, Unadjusted and Constant Dollars for Georgia and United States, 1956-1978	95
5.170	Total and Per Capita Personal Income and Population, Georgia and United States, Selected Years, 1950-1978	96
5.171	Total Personal Income in SMSA's and Non-SMSA Counties, Georgia, Selected Years, 1970-1978	97
5.176	Per Capita Personal Income in SMSA's and Non-SMSA Counties, Georgia, Selected Years, 1970-1978	102
5.180	Personal Income and Related Data, Georgia, Adjacent States, United States, Selected Years, 1950-1978	107

TABLE 4.221

GEORGIA MANUFACTURING EMPLOYMENT, ALL EMPLOYEES, WAGE AND SALARY, 1970-1979

	1970	1971	1972	1973	1974	1975	1976	1977	1978	1979[c]
Total	465.6	460.2	478.5	496.1	483.7	439.3	477.2	494.1	515.8	527.1
Durable goods	157.2	153.0	159.5	167.1	158.2	139.0	153.2	162.3	176.7	184.1
Lumber and wood products, except furniture	25.3	25.7	25.3	26.5	29.4	24.3	26.6	27.3	29.2	30.7
Furniture and fixtures	9.4	9.3	10.7	10.7	9.7	7.4	8.2	8.9	9.8	10.0
Stone, clay and glass products	13.8	14.2	15.3	16.8	17.0	14.9	15.5	16.6	18.0	18.3
Primary metal products	8.3	8.9	10.6	11.5	12.8	12.1	13.0	13.8	15.5	16.5
Fabricated metal products	16.8	17.1	18.1	19.5	18.4	15.3	16.9	19.0	20.6	21.3
Machinery, except electrical	14.0	13.6	15.0	17.4	16.9	16.2	16.7	18.4	19.8	21.8
Electrical machinery, equipment and supplies	11.8	11.8	12.7	14.6	16.1	13.4	14.7	16.5	18.3	19.2
Transportation equipment	48.0	42.8	41.3	39.3	27.5	26.0	31.2	31.1	34.3	34.8
Other durable goods[a]	9.8	9.6	10.5	10.8	10.4	9.4	10.3	10.6	11.2	11.7
Nondurable goods	308.4	307.2	319.0	329.0	325.8	300.3	324.0	331.8	339.1	343.0
Food and kindred products	52.8	52.0	53.0	52.7	53.3	51.2	53.2	55.1	56.4	57.5
Textile mill products	115.8	114.1	119.7	125.0	123.4	111.2	121.3	123.1	123.7	122.9
Apparel and other finished textile products	70.0	71.1	73.2	74.5	71.5	66.7	73.2	72.6	74.5	74.7
Paper and allied products	24.9	24.4	24.3	26.0	26.3	24.3	25.4	26.0	27.3	27.8
Printing, publishing and allied industries	15.2	15.1	15.8	16.4	17.0	16.5	17.6	20.4	21.4	22.7
Chemicals and allied products	13.5	14.3	14.8	15.8	15.9	14.4	15.6	16.2	16.1	16.4
Leather and leather products	4.8	4.3	4.4	4.0	3.4	2.9	3.0	2.7	2.8	2.5
Other nondurable goods[b]	11.4	11.9	13.8	14.6	14.7	13.1	14.6	15.6	17.0	18.2

[a]Includes ordinance; professional, scientific and controlling instruments; and miscellaneous manufacturing industries.

[b]Includes tobacco; petroleum refining and related industries; and rubber and miscellaneous plastic products.

[c]Preliminary.

Source: Georgia Department of Labor, Employment Security Agency, Georgia Employment and Earnings by Industry, 1970-1979.

TABLE 5.101

REAL GROSS PRODUCT, GEORGIA AND SOUTHEAST,
1950-1979

(billions of 1972 dollars)

Year	Georgia	Southeast
1950	$ 7.6	$ 76.1
1951	8.6	80.9
1952	8.9	82.7
1953	9.2	86.9
1954	9.1	88.7
1955	10.4	93.1
1956	10.7	98.9
1957	10.7	100.4
1958	10.5	99.9
1959	11.4	107.5
1960	11.8	110.0
1961	12.0	112.2
1962	13.0	119.8
1963	14.0	125.9
1964	15.2	133.8
1965	16.5	143.8
1966	17.7	152.1
1967	18.1	156.6
1968	19.4	166.8
1969	20.3	181.7
1970	20.7	185.9
1971	22.2	195.5
1972	24.1	214.3
1973	26.3	231.7
1974	25.9	230.7
1975	24.5	222.9
1976	26.6	237.1
1977	28.1	250.1
1978	29.9	266.1
1979	30.6	272.3

Source: Albert W. Niemi, Jr., Division of Research, College of Business Administration, University of Georgia, 1980.

TABLE 5.102

REAL PER CAPITA OUTPUT, GEORGIA, SOUTHEAST, AND THE UNITED STATES, 1950-1979

(1972 dollars)

Year	Georgia	Southeast	United States
1950	2,213	2,224	3,419
1951	2,431	2,360	3,636
1952	2,473	2,377	3,689
1953	2,579	2,491	3,793
1954	2,491	2,530	3,673
1955	2,836	2,706	3,877
1956	2,894	2,783	3,879
1957	2,828	2,766	3,864
1958	2,774	2,685	3,755
1959	2,940	2,836	3,926
1960	2,980	2,842	3,959
1961	2,966	2,855	3,991
1962	3,156	3,007	4,164
1963	3,346	3,134	4,268
1964	3,563	3,316	4,434
1965	3,802	3,518	4,640
1966	4,038	3,728	4,907
1967	4,124	3,809	4,998
1968	4,333	4,028	5,179
1969	4,472	4,183	5,267
1970	4,516	4,235	5,176
1971	4,760	4,389	5,254
1972	5,084	4,718	5,561
1973	5,471	5,007	5,883
1974	5,289	4,905	5,743
1975	4,972	4,666	5,596
1976	5,336	4,919	5,987
1977	5,558	5,125	6,203
1978	5,878	5,394	6,417
1979	5,978	5,458	6,505

Source: Albert W. Niemi, Jr., Division of Research, College of Business Administration, University of Georgia, 1980.

TABLE 5.111

PERSONAL INCOME, GEORGIA, ADJACENT STATES AND UNITED STATES, 1956-1978
(millions of dollars)

Year	Georgia	Alabama	Florida	North Carolina	South Carolina	Tennessee	United States[a]
1956	5,350	4,005	6,972	5,935	2,697	4,671	330,479
1957	5,531	4,261	7,730	5,980	2,810	4,872	348,460
1958	5,767	4,442	8,453	6,623	2,885	5,025	358,474
1959	6,183	4,734	9,292	6,725	3,127	5,397	380,987
1960	6,448	4,923	9,726	7,137	3,290	5,524	398,726
1961	6,712	5,062	10,236	7,608	3,460	5,884	414,411
1962	7,238	5,317	11,039	8,166	3,746	6,259	440,189
1963	7,844	5,712	11,849	8,618	3,946	6,644	463,054
1964	8,573	6,158	12,966	9,303	4,277	7,141	494,912
1965	9,489	6,833	14,319	10,242	4,760	7,942	535,924
1966	10,547	7,369	15,782	11,448	5,354	8,780	583,698
1967	11,480	7,813	17,586	12,460	5,809	9,425	625,576
1968	12,757	8,536	20,073	13,739	6,459	10,363	684,745
1969	14,337	9,360	22,877	15,200	7,112	11,400	746,449
1970	15,451	10,170	25,604	16,578	7,767	12,279	803,521
1971	16,855	11,071	28,452	17,899	8,377	13,465	858,620
1972	18,724	12,237	32,694	20,193	9,408	15,092	947,066
1973	21,209	13,781	39,047	22,625	10,718	17,091	1,054,081
1974	23,196	15,074	43,783	24,752	12,003	18,790	1,151,721
1975	24,981	16,799	47,069	26,833	13,006	20,559	1,257,535
1976	27,581	18,699	50,698	29,783	14,691	22,556	1,372,833
1977	30,669	20,968	57,228	33,239	16,365	25,371	1,526,457
1978	34,087	23,540	65,084	36,671	18,346	28,527	1,708,545

[a]Excludes Alaska and Hawaii before 1960.

Source: U. S. Department of Commerce, Bureau of Economic Analysis, Survey of Current Business, August 1979; U. S. Department of Commerce, Bureau of Economic Analysis, Personal Income by States Since 1929: A Supplement to the Survey of Current Business.

TABLE 5.112

PERSONAL INCOME BY MAJOR SOURCE,
GEORGIA AND THE UNITED STATES[a], 1956-1978
(millions of dollars)

Year	Personal income		Wages and salaries		Other labor income	
	Georgia	United States	Georgia	United States	Georgia	United States
1956	5,350	330,479	3,735	225,268	125	8,447
1957	5,531	348,460	3,855	236,008	139	9,487
1958	5,778	358,474	3,920	237,181	149	9,915
1959	6,222	380,964	4,281	255,579	172	11,252
1960	6,489	398,726	4,468	268,579	182	11,997
1961	6,757	414,411	4,597	275,642	196	12,739
1962	7,293	440,190	5,018	293,625	218	13,877
1963	7,905	463,054	5,433	308,638	239	14,856
1964	8,647	494,913	6,011	331,108	277	16,618
1965	9,489	535,949	6,600	335,915	323	18,734
1966	10,547	583,829	7,423	391,083	361	20,702
1967	11,480	625,490	8,156	419,309	392	22,178
1968	12,757	684,746	9,066	460,680	460	25,357
1969	14,337	803,251	10,182	505,089	500	28,176
1970	15,451	858,620	10,858	537,178	574	32,149
1971	16,616	851,952	11,702	572,781	697	36,164
1972	18,764	935,463	13,148	627,326	830	41,936
1973	21,161	1,045,098	14,761	695,024	971	48,670
1974	23,188	1,147,257	16,086	758,415	1,100	55,572
1975[c]	24,765	1,246,501	16,610	799,572	1,257	64,843
1976[c]	27,580	1,372,833	18,622	882,441	1,515	75,827
1977[c]	30,482	1,522,766	20,824	976,917	1,844	91,713
1978[c]	34,465	1,709,616	23,360	1,097,685	2,114	106,408

(continued)

TABLE 5.112 (Continued)

PERSONAL INCOME BY MAJOR SOURCE, GEORGIA AND THE UNITED STATES[a], 1956-1978
(millions of dollars)

Year	Proprietors' income		Property income		Transfer payments		Less: Social security[b]	
	Georgia	United States	Georgia	United States	Georgia	United States	Georgia	United States
1956	752	42,734	515	41,315	318	18,484	95	5,770
1957	741	44,063	541	44,157	365	21,388	109	6,643
1958	845	46,607	566	45,919	412	25,664	113	6,812
1959	832	46,550	629	48,862	440	26,594	131	7,874
1960	838	46,209	688	52,703	467	28,487	154	9.249
1961	868	48,434	727	54,755	531	32,427	161	9,586
1962	878	50,111	812	59,582	545	33,286	178	10,291
1963	989	51,013	869	65,020	579	35,318	204	11,791
1964	1,009	52,315	966	70,647	607	36,725	223	12,500
1965	1,124	57,253	1,070	77,495	672	39,922	245	13,370
1966	1,184	61,299	1,186	84,387	749	44,061	323	17,703
1967	1,208	62,147	1,308	90,485	869	51,818	380	20,447
1968	1,236	64,214	1,442	97,660	1,007	59,556	404	22,721
1969	1,427	67,026	1,649	105,844	1,113	65,938	480	26,204
1970	1,464	66,919	1,802	116,102	1,353	79,107	536	27,934
1971	1,493	67,187	1,801	112,421	1,658	94,111	693	30,518
1972	1,693	75,513	1,995	120,752	1,861	104,099	717	33,939
1973	1,955	91,296	2,234	133,407	2,196	118,886	907	41,949
1974	1,745	84,715	2,586	155,367	2,691	140,826	906	47,388
1975[c]	1,635	85,248	2,793	170,318	3,525	176,833	1,006	50,045
1976[c]	1,775	87,567	3,104	189,401	3,755	192,832	1,118	54,910
1977[c]	1,700	98,480	3,422	208,577	4,071	208,369	1,288	60,910
1978[c]	2,238	114,657	3,875	236,340	4,400	224,093	1,439	69,156

[a]Totals include Alaska and Hawaii beginning in 1960, but not in previous years.

[b]Personal contributions for social insurance.

[c]Estimates based on 1972 SIC.

Source: U. S. Department of Commerce, Bureau of Economic Analysis, Survey of Current Business, August 1979. Special tabulation from the U. S. Department of Commerce, Bureau of Economic Analysis.

TABLE 5.113

PERSONAL INCOME BY MAJOR SOURCE IN CONSTANT (1967=100)[a] DOLLARS, GEORGIA AND THE UNITED STATES[b], 1956-1978
(millions of dollars)

	Personal income		Wages and salaries		Other labor income	
Year	Georgia	United States	Georgia	United States	Georgia	United States
1956	6,572	405,994	4,588	276,742	154	10,377
1957	6,561	413,357	4,573	279,962	165	11,254
1958	6,672	413,942	4,527	273,881	172	11,449
1959	7,127	436,385	4,903	292,759	197	12,889
1960	7,316	449,522	5,037	302,795	205	13,525
1961	7,541	462,512	5,131	307,636	219	14,218
1962	8,050	485,861	5,539	324,089	241	15,317
1963	8,621	504,966	5,925	336,574	261	16,201
1964	9,308	532,737	6,470	356,413	298	17,888
1965	10,098	567,142	6,984	376,630	342	19,824
1966	10,884	600,647	7,637	402,349	371	21,298
1967	11,554	625,490	8,156	419,309	392	22,178
1968	12,290	657,146	8,701	442,111	441	24,335
1969	13,069	679,298	9,230	460,008	482	25,661
1970	13,129	690,904	9,128	461,890	490	27,643
1971	13,711	707,848	9,464	468,904	550	30,125
1972	14,725	746,488	10,271	497,646	617	32,476
1973	15,724	794,760	11,031	521,953	657	34,505
1974	15,705	779,655	10,853	512,689	648	34,785
1975[c]	15,363	773,263	10,303	496,012	780	40,225
1976[c]	16,176	805,181	10,922	517,561	888	44,473
1977[c]	16,794	838,990	11,473	538,246	1,016	50,531
1978[c]	17,647	875,379	11,961	562,051	1,082	54,484

(continued)

TABLE 5.113 (Continued)

PERSONAL INCOME BY MAJOR SOURCE IN CONSTANT (1967=100)[a] DOLLARS, GEORGIA AND THE UNITED STATES[b], 1956-1978
(millions of dollars)

	Proprietors' income		Property income		Transfer payments		Less: Social security	
Year	Georgia	United States	Georgia	United States	Georgia	United States	Georgia	United States
1956	924	52,499	633	50,756	391	22,708	117	7,088
1957	879	52,269	642	52,381	433	25,371	129	7,880
1958	976	53,819	654	53,024	476	29,635	130	7,866
1959	953	53,322	721	55,970	504	30,463	150	9,019
1960	945	52,096	776	59,417	526	32,116	174	10,427
1961	969	54,056	811	61,110	593	36,191	180	10,699
1962	969	55,310	896	65,764	602	36,740	196	11,359
1963	1,079	55,630	948	70,905	631	38,515	222	12,858
1964	1,086	56,313	1,040	76,046	653	39,532	240	13,455
1965	1,189	60,585	1,132	82,005	711	42,246	259	14,148
1966	1,218	63,065	1,220	36,818	771	45,330	332	18,213
1967	1,208	62,147	1,308	90,485	869	51,818	380	20,447
1968	1,186	61,626	1,384	93,724	966	57,155	388	21,805
1969	1,281	61,044	1,499	96,397	1,018	60,053	442	23,865
1970	1,259	57,540	1,548	99,830	1,164	68,020	460	24,019
1971	1,294	56,282	1,639	101,121	1,340	76,841	575	25,425
1972	1,318	59,598	1,696	102,272	1,448	82,166	626	27,669
1973	1,429	69,152	1,810	109,920	1,596	88,537	769	32,121
1974	1,288	59,346	1,871	110,357	1,798	94,849	703	32,357
1975[c]	1,014	52,883	1,733	105,656	2,186	109,698	624	31,045
1976[c]	1,041	51,359	1,821	111,085	2,202	113,098	656	32,205
1977[c]	937	54,259	1,885	114,918	2,243	114,804	710	33,559
1978[c]	1,146	58,708	1,984	121,014	2,253	114,743	737	35,410

[a]Figures for each year have been adjusted for price-level changes by division of each figure by the annual average Consumer Price Index, all items (1967=100) for the particular year.

[b]Totals include Alaska and Hawaii beginning in 1960.

[c]Based on 1972 SIC.

Source: Derived from Table 5.112 by dividing by Consumer Price Index from the Monthly Labor Review, August 1979.

TABLE 5.114

PERSONAL INCOME IN GEORGIA, BY TYPE AND INDUSTRIAL SOURCE, 1974-1978
(millions of dollars)

Item	1974	1975	1976	1977[a]	1978[a]
Wage and salary disbursements	16,086	16,610	18,622	20,824	23,360
Farms	738	671	681	205	593
Mining	81	77	88	104	114
Contract construction	1,202	1,065	1,115	1,304	1,512
Manufacturing	4,363	4,327	5,216	5,902	6,574
Wholesale and retail trade	3,692	3,828	4,245	4,700	5,354
Finance, insurance, and real estate	1,039	1,069	1,179	1,406	1,565
Transportation, communications and public utilities	1,643	1,730	1,963	2,253	2,613
Services	2,569	2,777	3,086	3,512	3,974
Government	3,528	3,889	4,263	4,739	5,129
Other labor income	1,100	1,257	1,515	1,844	2,114
Proprietors' income	1,745	1,635	1,775	1,700	2,238
Property income	2,586	2,793	3,104	3,423	3,875
Transfer payments	2,691	3,525	3,755	4,071	4,399

[a]Based on 1972 SIC.

Source: Special tabulation from U. S. Department of Commerce, Bureau of Economic Analysis.

TABLE 5.126

PER CAPITA PERSONAL INCOME, GEORGIA, ADJACENT STATES AND UNITED STATES, 1956-1978

Year	Georgia	Alabama	Florida	North Carolina	South Carolina	Tennessee	United States[a]
1956	1,445	1,304	1,723	1,377	1,210	1,368	1,975
1957	1,469	1,371	1,768	1,369	1,236	1,419	2,045
1958	1,516	1,405	1,826	1,431	1,252	1,448	2,068
1959	1,599	1,477	1,933	1,509	1,332	1,532	2,161
1960	1,630	1,504	1,944	1,561	1,376	1,545	2,216
1961	1,672	1,527	1,952	1,632	1,436	1,624	2,265
1962	1,771	1,600	2,022	1,735	1,546	1,704	2,370
1963	1,880	1,701	2,105	1,817	1,604	1,787	2,458
1964	2,013	1,814	2,243	1,937	1,728	1,894	2,590
1965	2,183	1,965	2,381	2,077	1,897	2,068	2,770
1966	2,390	2,109	2,564	2,314	2,114	2,266	2,986
1967	2,595	2,235	2,795	2,482	2,276	2,406	3,170
1968	2,825	2,452	3,076	2,711	2,501	2,635	3,436
1969	3,120	2,690	3,393	2,988	2,741	2,883	3,708
1970	3,318	2,913	3,692	3,218	2,963	3,082	3,943
1971	3,566	3,137	3,992	3,433	3,157	3,329	4,164
1972	3,909	3,420	4,378	3,799	3,477	3,671	4,492
1973	4,402	3,886	5,041	4,267	3,935	4,174	5,023
1974	4,752	4,214	5,412	4,616	4,311	4,551	5,449
1975	5,022	4,620	5,596	4,937	4,665	4,828	5,851
1976	5,549	5,102	6,021	5,446	5,158	5,355	6,396
1977	6,047	5,664	6,728	5,928	5,653	5,874	7,038
1978	6,779	6,291	7,573	6,575	6,288	6,547	7,840

[a]Total includes Alaska and Hawaii beginning in 1960.

Source: U. S. Department of Commerce, Bureau of Economic Analysis, Survey of Current Business, August 1979; U. S. Department of Commerce, Bureau of Economic Analysis, Personal Income by States since 1929: A Supplement to the Survey of Current Business.

TABLE 5.130

MEDIAN INCOME IN 1969 OF FAMILIES AND PERCENTAGES AT SELECTED INCOME LEVELS, BY COUNTY, 1970

County	Number	Median income ($)	Percent with incomes Less than poverty[a]	Percent with incomes $15,000 or more
Georgia	1,149,771	8,167	16.7	15.2
Appling	3,248	5,284	31.2	5.6
Atkinson	1,345	4,386	39.9	3.9
Bacon	2,074	5,323	28.7	5.9
Baker	912	3,947	41.9	3.7
Baldwin	5,945	8,145	17.3	13.7
Banks	1,841	6,144	22.8	3.3
Barrow	4,506	7,263	15.6	7.5
Bartow	8,721	8,046	12.6	10.4
Ben Hill	3,426	6,077	24.5	7.2
Berrien	3,049	5,639	25.2	5.5
Bibb	36,356	8,248	17.0	16.0
Bleckley	2,499	6,644	22.6	7.7
Brantley	1,501	6,449	23.5	7.7
Brooks	3,350	4,783	35.0	6.1
Bryan	1,657	6,490	25.3	5.9
Bulloch	7,179	6,520	24.3	9.3
Burke	4,116	4,498	42.1	7.4
Butts	2,432	7,011	21.3	8.8
Calhoun	1,515	4,139	43.0	3.5
Camden	2,657	8,390	16.9	11.5
Candler	1,665	5,082	34.7	7.2
Carroll	11,583	7,617	14.2	9.6
Catoosa	7,624	8,653	11.2	10.3
Charlton	1,316	5,469	22.9	7.8
Chatham	46,969	8,245	16.9	14.4
Chattahoochee	1,941	7,354	17.1	12.4
Chattooga	5,570	7,561	15.3	7.3
Cherokee	8,449	7,902	14.3	9.2
Clarke	14,835	8,220	13.7	18.8
Clay	873	3,384	51.2	6.5
Clayton	25,456	10,965	4.9	20.2
Clinch	1,552	5,925	28.9	7.9
Cobb	52,214	11,247	5.8	25.6
Coffee	5,710	5,828	26.1	7.9
Colquitt	8,318	6,137	24.1	7.4
Columbia	5,641	8,028	15.7	10.3
Cook	3,048	6,606	25.5	6.8
Coweta	8,236	7,640	17.6	10.7
Crawford	1,267	4,996	35.8	4.5
Crisp	4,438	6,423	26.7	8.9
Dade	2,523	6,593	21.1	2.8
Dawson	987	6,244	25.9	5.6
Decatur	5,361	5,441	33.0	5.7
DeKalb	106,866	12,137	5.5	33.1
Dodge	4,128	5,532	29.3	7.7

(continued)

TABLE 5.130 (Continued)

MEDIAN INCOME IN 1969 OF FAMILIES AND PERCENTAGES AT SELECTED INCOME LEVELS, BY COUNTY, 1970

County	Number	Median income ($)	Percent with incomes: Less than poverty[a]	Percent with incomes: $15,000 or more
Dooley	2,543	4,943	39.1	7.3
Dougherty	21,317	7,875	18.6	14.1
Douglas	7,598	9,298	11.4	13.6
Early	3,112	4,857	36.5	7.0
Echols	443	5,676	32.7	7.0
Effingham	3,354	7,950	18.8	8.1
Elbert	4,617	6,401	23.8	6.8
Emanuel	4,615	5,678	29.1	8.5
Evans	1,870	5,305	32.9	5.4
Fannin	3,703	5,704	22.6	3.9
Fayette	2,962	9,429	12.4	17.3
Floyd	19,621	8,285	12.9	11.8
Forsyth	4,667	7,381	16.8	8.2
Franklin	3,427	6,424	18.0	4.9
Fulton	150,349	9,359	13.6	23.6
Gilmer	2,435	5,736	24.4	4.4
Glascock	642	5,058	33.0	6.5
Glynn	12,663	7,958	14.1	12.4
Gordon	6,300	7,807	12.8	9.4
Grady	4,557	5,428	29.0	5.2
Greene	2,471	5,973	26.6	5.4
Gwinnett	19,245	9,629	8.7	16.6
Habersham	5,263	7,025	16.5	7.3
Hall	16,058	7,788	14.3	10.9
Hancock	1,984	4,801	41.8	3.5
Haralson	4,240	7,239	15.8	8.2
Harris	2,849	6,566	25.3	10.8
Hart	4,148	6,649	21.9	5.4
Heard	1,427	6,758	22.5	3.4
Henry	5,836	8,177	15.4	16.2
Houston	15,850	9,356	10.9	17.7
Irwin	2,059	5,099	34.5	5.4
Jackson	5,566	7,256	16.2	5.2
Jasper	1,418	6,074	32.2	5.9
Jeff Davis	2,409	6,003	24.3	5.1
Jefferson	4,053	5,457	32.5	5.1
Jenkins	1,934	5,177	35.6	5.3
Johnson	1,963	5,539	31.8	4.4
Jones	2,978	8,008	16.8	11.7
Lamar	2,547	7,218	17.9	9.1
Lanier	1,221	5,830	26.3	6.2
Laurens	8,202	6,346	26.2	9.7
Lee	1,656	6,500	27.5	6.2
Liberty	4,088	6,063	25.8	6.7
Lincoln	1,438	5,823	29.9	8.9

(continued)

TABLE 5.130 (Continued)

MEDIAN INCOME IN 1969 OF FAMILIES AND PERCENTAGES AT SELECTED INCOME LEVELS, BY COUNTY, 1970

County	Number	Median income ($)	Percent with incomes less than poverty[1]	Percent with incomes $15,000 or more
Long	829	5,414	31.8	4.3
Lowndes	13,358	7,077	20.6	10.7
Lumpkin	2,059	6,596	24.5	6.8
Macon	3,749	5,441	34.8	7.1
Madison	1,714	7,000	18.7	4.4
Marion	2,921	5,919	34.0	4.6
McDuffie	3,712	7,275	22.1	10.0
McIntosh	1,187	6,630	30.5	6.7
Meriwether	4,577	6,312	26.3	6.4
Miller	1,644	4,263	40.5	6.2
Mitchell	4,558	5,683	30.1	7.0
Monroe	2,499	7,724	19.5	10.3
Montgomery	1,513	5,459	26.8	5.8
Morgan	2,408	6,654	29.1	7.7
Murray	3,463	7,762	12.0	7.7
Muscogee	44,178	7,814	16.4	12.7
Newton	6,595	7,585	15.7	11.0
Oconee	2,114	7,052	19.6	6.0
Oglethorpe	1,866	6,012	24.4	5.0
Paulding	4,640	7,563	17.8	8.2
Peach	3,517	7,822	19.7	11.9
Pickens	2,525	7,357	18.0	7.4
Pierce	2,360	6,222	22.9	8.9
Pike	1,776	6,652	22.6	4.2
Polk	7,991	7,254	16.5	7.5
Pulaski	2,107	6,083	29.5	12.1
Putnam	1,983	7,996	21.9	13.6
Quitman	488	3,968	46.1	2.5
Rabun	2,318	6,056	21.2	6.3
Randolph	2,062	4,097	41.8	3.2
Richmond	36,546	7,994	16.1	13.8
Rockdale	4,681	8,882	13.1	12.5
Schley	772	5,750	26.7	4.8
Screven	3,075	4,811	34.5	6.7
Seminole	1,796	6,518	22.9	7.4
Spalding	10,335	8,074	15.2	11.1
Stephens	5,639	7,225	15.8	7.2
Stewart	1,457	4,813	43.2	3.5
Sumter	6,010	6,719	25.6	10.8
Talbot	517	5,245	34.5	10.6
Taliaferro	630	4,416	41.0	3.8
Tattnall	3,545	5,582	28.5	6.8
Taylor	1,848	5,746	31.1	4.2
Telfair	2,781	5,310	30.6	5.9
Terrell	2,566	5,447	35.5	7.2

(continued)

TABLE 5.130 (Continued)

MEDIAN INCOME IN 1969 OF FAMILIES AND PERCENTAGES AT SELECTED INCOME LEVELS, BY COUNTY, 1970

County	Number	Median income ($)	Percent with incomes Less than poverty[a]	Percent with incomes $15,000 or more
Thomas	8,439	6,368	25.3	8.5
Tift	6,528	6,788	21.9	10.2
Toombs	4,607	5,995	26.8	7.6
Towns	1.173	4,917	30.0	6.0
Treutlen	1,398	4,972	35.0	6.4
Troup	11,548	7,250	20.4	8.8
Turner	2,174	5,693	26.4	5.7
Twiggs	1,807	5,399	33.5	4.3
Union	1,939	4,563	35.2	3.6
Upson	6,252	7,699	14.5	8.0
Walker	13,838	8,111	13.4	8.9
Walton	5,887	7,745	15.6	8.9
Ware	8,636	7,092	37.8	9.8
Warren	1,496	5,297	27.0	4.9
Washington	4,094	5,679	33.0	7.8
Wayne	4,517	6,909	21.9	9.9
Webster	554	4,419	41.2	5.2
Wheeler	1,142	4,936	32.7	3.6
White	2,124	5,950	20.9	7.5
Whitfield	14,753	8,289	11.0	13.0
Wilcox	1,731	4,923	34.1	5.9
Wilkes	2,601	5,829	28.3	8.0
Wilkinson	2,265	6,511	25.3	4.6
Worth	3,662	5,388	32.8	5.4

[a]The poverty income cutoff is a range of money incomes adjusted by family size, sex of the family head, and number of children under 18 years old. Allowance is also made for differences in the cost of farm and nonfarm living by setting the poverty thresholds for farm families at 85 percent of the corresponding levels for nonfarm families. Poverty thresholds are computed on a national basis only and revised annually to reflect changes in the Consumer Price Index. In 1969 poverty thresholds ranged from $1,487 to $6,116. The average poverty threshold for a nonfarm family of four headed by a male was $3,745.

Source: U. S. Department of Commerce, Bureau of the Census, U. S. Census of Population: 1970. General Social and Economic Characteristics, Georgia. Final Report PC(1)-C 12.

TABLE 5.146

PER CAPITA PERSONAL INCOME, UNADJUSTED AND CONSTANT (1967=100)[a] DOLLARS FOR GEORGIA AND UNITED STATES, 1956-1978
(in dollars)

	Unadjusted			Constant dollars	
Year	Georgia	United States	CPI (U. S.)	Georgia	United States
1956	1,445	1,975	81.4	1,775	2,426
1957	1,469	2,045	84.3	1,743	2,426
1958	1,516	2,068	86.6	1,751	2,388
1959	1,599	2,161	87.3	1,832	2,475
1960	1,630	2,216	88.7	1,838	2,498
1961	1,672	2,265	89.6	1,866	2,528
1962	1,771	2,370	90.6	1,955	2,616
1963	1,880	2,458	91.7	2,050	2,680
1964	2,013	2,590	92.9	2,167	2,788
1965	2,183	2,770	94.5	2,310	2,931
1966	2,390	2,986	97.2	2,459	3,072
1967	2,595	3,170	100.0	2,595	3,170
1968	2,825	3,436	104.2	2,711	3,297
1969	3,096	3,667	109.8	2,820	3,340
1970	3,300	3,943	116.3	2,837	3,390
1971	3,550	4,164	121.3	2,927	3,433
1972	3,953	4,492	125.3	3,155	3,585
1973	4,391	5,023	133.1	3,299	3,774
1974[b]	4,755	5,428	147.7	3,219	3,675
1975[b]	5,022	5,851	161.2	3,115	3,630
1976[b]	5,549	6,396	170.5	3,254	3,751
1977[b]	6,047	7,038	181.5	3,332	3,878
1978[b]	6,779	7,840	195.3	3,471	4,014

[a]Constant dollars data for each year have been adjusted for price-level changes by division of each figure by the annual average Consumer Price Index, all items (1967=100) for the particular year.

[b]Based on 1972 SIC.

Source: U. S. Department of Commerce, Bureau of Economic Analysis, Survey of Current Business, August 1979; U. S. Department of Labor, Bureau of Labor Statistics, Monthly Labor Review, May 1979. Constant dollar values calculated by Division of Research.

TABLE 5.170

TOTAL AND PER CAPITA PERSONAL INCOME AND POPULATION, GEORGIA AND UNITED STATES[a], SELECTED YEARS, 1950-1978

	Total personal income (millions of dollars)		Per capita personal income (dollars)		Population July 1 (thousands of persons)	
	Georgia	United States	Georgia	United States	Georgia	United States
1950	3,574	226,214	1,034	1,496	3,458	151,237
1959	6,183	380,987	1,599	2,161	3,868	176,290
1962	7,238	440,189	1,771	2,370	4,086	185,771
1965	9,458	535,924	2,183	2,770	4,332	193,526
1966	10,466	583,698	2,390	2,986	4,379	195,576
1967	11,440	625,576	2,595	3,170	4,408	197,457
1968	12,662	684,745	2,825	3,436	4,482	199,399
1969	14,201	746,449	3,120	3,708	4,551	201,385
1970	15,269	803,521	3,318	3,943	4,602	203,810
1971	16,632	858,620	3,566	4,164	4,646	206,212
1972	18,451	935,350	3,809	4,492	4,733	208,230
1973	21,209	1,054,081	4,402	5,023	4,818	209,844
1974	23,196	1,151,721	4,752	5,449	4,882	211,890
1975	24,765	1,246,501	5,022	5,851	4,931	213,023
1976	27,581	1,372,833	5,549	6,396	4,970	214,648
1977	30,482	1,522,766	6,047	7,038	5,040	216,371
1978	34,464	1,709,616	6,779	7,840	5,084	218,050

[a]Alaska and Hawaii included 1960 to date.

Source: U. S. Department of Commerce, Bureau of Economic Analysis, Survey of Current Business, August 1979; U. S. Department of Commerce, Bureau of the Census, Current Population Reports.

TABLE 5.176

PER CAPITA PERSONAL INCOME IN SMSA'S AND NON-SMSA COUNTIES,
GEORGIA, 1970-1978
(residence adjusted)
(in dollars)

SMSA'S	1970	1971	1972	1973	1974	1975	1976	1977	1978
Albany, GA	2,832	3,081	3,470	3,933	4,293	4,440	4,897	5,260	6,063
Atlanta, GA	4,113	4,398	4,911	5,365	5,775	6,129	6,716	7,405	8,238
Augusta, GA-SC	3,282	3,568	3,978	4,359	4,908	5,113	5,690	6,199	6,845
Chattanooga, TN-GA	3,394	3,669	4,133	4,560	4,890	5,225	5,902	6,409	7,197
Columbus, GA-AL	3,158	3,412	3,769	4,193	4,527	4,756	5,252	5,846	6,458
Macon, GA	3,381	3,586	3,912	4,247	4,742	5,154	5,638	6,155	6,574
Savannah, GA	3,384	3,654	3,993	4,347	4,835	5,241	5,728	6,105	6,777
COUNTIES									
Appling	2,319	2,612	3,265	3,594	3,657	4,000	4,364	4,648	5,670
Atkinson	2,043	2,341	2,633	3,122	3,426	3,625	3,791	3,873	4,751
Bacon	2,542	2,671	2,991	3,279	3,932	3,968	4,184	4,400	5,185
Baker	1,989	2,335	2,279	3,048	4,096	3,853	4,545	3,654	4,600
Baldwin	2,367	2,628	3,070	3,570	4,148	4,325	4,960	5,728	6,285
Banks	2,193	2,360	2,726	3,274	3,294	3,877	4,157	4,418	5,128
Barrow	2,922	3,093	3,466	3,984	4,217	4,632	5,083	5,482	6,052
Bartow	2,975	3,202	3,483	3,995	4,232	4,528	5,117	5,589	6,463
Ben Hill	2,574	2,872	2,981	3,233	3,643	3,910	4,471	4,619	5,498
Berrien	2,663	2,912	3,188	3,554	4,294	3,962	4,506	4,601	5,514
Bibb	3,527	3,784	4,101	4,468	4,996	5,517	6,095	6,602	7,109
Bleckley	2,335	2,988	3,110	3,690	3,926	4,212	4,598	4,907	5,641
Brantley	2,492	2,650	2,838	3,058	3,264	3,413	3,605	3,687	4,215
Brooks	2,546	2,814	2,960	3,529	3,911	3,712	4,074	4,318	5,559
Bryan	2,156	2,382	2,606	2,912	3,187	3,361	3,665	4,032	4,566
Bulloch	2,222	2,505	2,742	3,253	3,601	3,739	4,225	4,320	5,140
Burke	1,956	2,227	2,456	3,016	3,171	3,347	3,550	3,575	4,335
Butts	2,478	2,693	2,990	3,253	3,518	3,767	4,119	4,438	4,889
Calhoun	2,021	2,467	2,295	3,211	3,461	3,474	3,796	3,517	4,437
Camden	2,653	2,880	3,209	3,426	3,938	4,163	4,357	5,011	5,600
Candler	2,744	3,166	3,344	4,220	4,577	4,521	4,709	4,914	5,894
Carroll	2,716	2,884	3,149	3,537	3,946	4,314	4,892	5,442	5,921
Catoosa	2,406	2,612	2,851	3,206	3,350	3,547	3,935	4,171	4,545
Charlton	2,214	2,443	2,553	2,981	2,986	3,315	3,758	4,358	4,885
Chatham	3,467	3,757	4,108	4,473	4,994	5,442	5,931	6,318	7,022
Chattahoochee	3,700	4,122	4,737	5,695	5,992	5,906	5,634	7,629	8,263
Chattooga	2,590	2,685	3,075	3,496	3,703	3,819	4,266	4,614	5,070
Cherokee	2,588	2,718	3,037	3,461	3,539	3,975	4,302	4,432	5,022

(continued)

TABLE 5.171

TOTAL PERSONAL INCOME IN SMSA'S AND NON-SMSA COUNTIES,
GEORGIA, 1970-1978
(residence adjusted)
(millions of dollars)

	1970	1971	1972	1973	1974	1975	1976	1977	1978
SMSA's									
Albany, GA	275.7	309.4	358.3	409.6	428.0	447.5	497.9	551.6	638.8
Atlanta, GA	6,604.7	7,221.9	8,208.3	9,303.4	10,251.2	10,953.4	12,107.2	13,524.0	15,253.2
Augusta	902.7	977.4	1,075.9	1,181.6	1,344.8	1,430.2	1,615.9	1,798.5	1,991.2
Chattanooga, TN-GA	1,263.1	1,386.4	1,577.4	1,768.2	1,913.2	2,043.5	2,308.2	2,548.9	2,885.2
Columbus, GA-AL	751.6	800.2	852.7	924.9	1,008.9	1,081.1	1,204.4	1,339.6	1,473.5
Macon, GA	770.1	833.8	911.2	994.7	1,113.5	1,227.6	1,350.8	1,483.1	1,598.0
Savannah, GA	699.6	739.2	807.9	882.3	967.5	1,085.1	1,206.1	1,326.8	1,480.9
COUNTIES									
Appling	29.7	34.7	43.9	50.4	51.8	57.3	63.9	69.4	84.4
Atkinson	11.9	13.2	15.1	18.1	20.0	21.3	22.3	23.0	28.9
Bacon	21.1	22.8	25.8	29.2	35.1	36.2	38.7	41.5	49.1
Baker	7.6	9.0	8.9	12.0	15.6	14.5	16.5	14.3	18.0
Baldwin	81.1	90.7	101.5	117.0	135.2	145.5	162.9	184.0	204.2
Banks	14.9	15.9	18.6	22.3	22.3	26.7	28.4	32.2	37.4
Barrow	49.6	54.1	63.7	73.0	79.4	88.9	98.6	106.9	119.8
Bartow	98.7	109.8	123.1	145.2	154.9	167.1	188.4	211.6	241.5
Ben Hill	33.9	38.1	40.4	44.9	51.4	55.4	62.4	67.7	82.4
Berrien	30.9	34.6	39.1	43.5	53.4	49.2	56.0	59.7	73.6
Bibb	506.3	547.F	594.8	642.8	713.0	792.5	873.8	947.4	1020.2
Bleckley	26.2	30.1	33.4	38.8	41.0	44.4	48.9	51.2	59.3
Brantley	14.8	16.0	18.0	20.8	23.2	25.1	27.3	28.6	33.7
Brooks	35.1	39.4	42.2	49.3	54.7	52.3	57.7	59.4	75.2
Bryan	14.2	16.1	18.3	21.6	25.1	27.1	30.5	33.7	38.4
Bulloch	70.5	80.8	89.8	107.7	119.6	124.2	138.2	150.5	184.4
Burke	35.7	40.8	44.2	59.2	56.9	61.1	65.4	67.2	81.1
Butts	26.3	29.8	33.5	39.0	42.1	45.7	50.6	54.9	61.5
Calhoun	13.2	15.0	15.0	20.9	23.0	23.2	25.5	23.2	29.3
Camden	30.3	33.9	37.4	40.8	46.4	49.5	53.2	59.9	67.1
Candler	17.5	19.8	21.2	27.2	29.5	30.3	32.4	33.7	40.9
Carroll	124.5	137.6	156.6	179.6	206.0	228.8	264.4	291.9	318.5
Catoosa	68.4	76.2	86.2	99.0	106.4	113.1	128.0	140.8	161.4
Charlton	12.7	14.5	15.6	18.5	18.8	21.3	24.8	29.1	33.2
Chatham	646.2	681.2	742.8	806.7	882.4	996.8	1,105.6	1,214.5	1,349.4
Chattahoochee	91.5	84.2	70.4	89.9	100.8	103.4	114.2	126.2	137.3
Chattooga	53.6	57.3	66.7	75.9	81.9	84.9	96.0	103.4	110.1

(continued)

TABLE 5.171 (Continued)

TOTAL PERSONAL INCOME IN SMSA'S AND NON-SMSA COUNTIES,
GEORGIA, 1970-1978
(residence adjusted)
(millions of dollars)

	1970	1971	1972	1973	1974	1975	1976	1977	1978
Cherokee	81.1	88.3	103.7	123.0	134.3	154.9	173.3	186.3	210.7
Clarke	189.6	211.6	238.7	267.6	305.5	329.2	364.5	408.2	448.6
Clay	6.7	8.0	8.9	10.9	11.7	11.5	11.5	9.2	11.7
Clayton	363.7	419.7	492.1	584.7	669.6	723.9	822.8	943.9	1,063.4
Clinch	13.4	14.5	18.9	20.0	21.9	22.3	24.8	26.9	31.2
Cobb	778.5	820.2	943.8	1,095.5	1,250.7	1,354.7	1,527.7	1,735.1	1,973.1
Coffee	58.6	66.3	75.3	88.9	93.1	97.2	104.4	110.4	129.0
Colquitt	89.4	94.0	108.0	126.9	133.5	130.8	147.7	152.2	182.9
Columbia	58.0	64.6	75.8	84.8	97.6	112.9	137.6	159.5	177.1
Cook	33.5	37.4	41.3	46.5	54.8	53.9	59.1	62.5	74.5
Coweta	100.4	109.4	130.5	153.1	162.8	169.4	190.0	216.7	240.2
Crawford	12.2	13.4	14.0	16.3	16.9	18.3	20.5	21.2	24.2
Crisp	44.1	49.8	54.6	66.5	72.0	76.7	85.6	87.2	101.2
Dade	23.6	25.9	30.1	34.1	37.7	40.4	44.7	51.1	58.3
Dawson	8.6	8.5	10.5	14.4	13.1	17.7	18.3	20.3	24.8
Decatur	51.5	56.7	63.3	77.3	88.0	94.8	111.1	119.7	137.4
Dodge	39.8	43.8	46.2	54.0	56.9	61.3	67.0	68.9	81.5
Dooly	26.9	32.8	33.8	47.4	41.5	41.1	44.7	44.8	53.2
Dougherty	259.1	290.0	336.2	378.8	392.8	415.1	461.5	517.3	595.3
Douglas	90.6	106.3	131.2	160.0	186.6	204.5	232.5	261.5	303.1
Early	29.0	31.3	31.9	41.0	45.0	43.7	51.5	47.6	60.4
Echols	4.3	4.7	5.2	5.9	6.8	6.6	7.3	8.1	9.7
Effingham	39.2	42.0	46.9	53.9	60.0	61.2	70.0	78.6	93.2
Elbert	47.5	50.7	56.2	62.4	67.8	76.5	87.6	95.2	103.2
Emanuel	42.4	48.0	53.9	61.6	65.1	66.8	76.2	78.9	93.2
Evans	18.4	19.8	22.8	25.9	29.9	33.3	36.3	38.9	46.1
Fannin	29.1	31.1	36.6	42.2	46.5	54.7	55.3	56.7	64.8
Fayette	40.2	45.9	56.8	66.6	78.2	87.7	100.9	127.7	157.4
Floyd	249.9	271.4	305.9	344.7	378.1	396.7	439.8	486.3	530.8
Forsyth	46.0	52.4	62.7	76.5	81.2	96.1	104.9	114.6	135.6
Franklin	33.2	34.5	40.4	48.6	48.8	56.8	62.0	67.7	76.7
Gilmer	21.9	24.0	28.5	35.1	37.0	41.6	46.4	49.5	57.8
Glascock	6.3	6.9	7.8	8.7	9.1	10.2	11.4	12.9	14.9
Glynn	169.9	192.4	216.4	231.1	244.6	248.9	282.0	330.0	367.9
Gordon	69.9	80.0	94.9	114.9	114.7	123.8	137.4	145.7	166.7
Grady	41.1	45.4	50.8	61.0	67.3	70.2	78.9	79.8	95.7
Greene	21.2	22.1	25.9	29.5	31.9	37.1	41.0	45.5	53.2
Gwinnett	241.9	276.2	335.8	430.5	509.5	568.9	662.5	772.6	913.8

(continued)

TABLE 5.171 (Continued)
TOTAL PERSONAL INCOME IN SMSA'S AND NON-SMSA COUNTIES,
GEORGIA, 1970-1978
(residence adjusted)
(millions of dollars)

	1970	1971	1972	1973	1974	1975	1976	1977	1978
Habersham	49.9	55.9	63.3	73.8	78.3	86.5	99.4	111.2	126.4
Hall	189.8	205.6	234.9	274.4	295.7	326.1	363.1	403.6	468.9
Hancock	17.2	18.5	20.7	22.8	25.4	27.5	30.8	34.2	39.0
Haralson	51.4	55.3	62.7	69.1	76.7	80.5	91.7	96.0	114.1
Harris	29.4	32.2	37.7	43.9	49.2	52.5	58.6	66.9	73.4
Hart	41.1	43.2	49.1	57.4	59.5	62.8	75.8	86.0	93.5
Heard	12.2	13.2	17.4	19.8	21.7	24.9	28.9	33.7	36.9
Henry	70.6	82.9	96.9	112.3	127.0	136.8	153.2	169.7	192.8
Houston	220.8	238.8	262.5	290.9	332.7	361.8	395.0	443.9	472.4
Irwin	20.5	24.5	25.4	31.4	36.8	32.7	34.5	34.1	47.1
Jackson	57.5	60.4	69.6	83.9	86.1	99.4	108.0	114.2	130.1
Jasper	16.2	18.6	20.6	24.5	26.8	29.7	34.8	37.4	44.4
Jeff Davis	25.3	28.9	33.2	37.9	43.6	45.2	55.2	55.9	65.1
Jefferson	39.6	44.9	50.3	60.1	63.7	62.5	69.7	76.4	89.2
Jenkins	17.5	19.8	21.9	27.1	28.3	27.9	31.8	30.5	37.5
Johnson	16.7	18.3	21.2	25.4	26.0	27.6	31.6	32.7	38.6
Jones	27.6	29.8	35.0	39.4	44.6	48.2	54.1	61.4	71.8
Lamar	26.5	28.2	31.9	35.6	39.0	41.5	46.5	52.3	57.3
Lanier	11.9	13.0	14.8	16.4	19.5	19.0	20.7	21.7	25.9
Laurens	85.0	93.9	109.7	123.3	130.5	139.3	156.3	166.2	202.7
Lee	16.6	19.4	22.1	30.8	35.2	32.4	36.4	34.3	43.5
Liberty	43.7	46.7	51.1	54.7	59.5	67.4	118.4	173.5	194.1
Lincoln	12.2	13.1	14.9	17.5	19.7	21.8	24.5	27.3	30.9
Long	7.9	8.6	9.8	10.8	12.1	13.0	14.7	17.5	20.5
Lowndes	175.9	191.5	208.6	226.3	251.3	257.7	291.5	328.3	373.4
Lumpkin	18.4	19.5	21.7	28.3	26.7	32.8	35.1	38.3	45.4
McDuffie	41.0	45.0	51.3	57.9	64.2	68.4	79.2	89.1	97.7
McIntosh	13.3	14.8	15.1	16.5	18.3	20.8	23.0	28.2	32.1
Macon	28.7	32.6	35.7	42.3	44.2	46.8	52.8	49.5	60.9
Madison	34.5	38.0	43.5	50.9	54.9	63.3	68.5	75.0	86.5
Marion	11.0	12.1	13.6	16.3	17.4	18.4	20.4	21.7	25.2
Meriwether	48.4	52.4	59.9	67.9	69.7	71.7	80.2	88.1	100.0
Miller	15.0	17.6	16.1	21.9	25.4	24.6	29.4	26.4	35.3
Mitchell	46.8	50.1	54.9	64.3	73.1	74.4	85.3	86.0	101.0
Monroe	30.8	34.1	38.6	41.4	45.0	49.7	55.5	61.8	72.6
Montgomery	14.3	16.1	18.5	22.4	24.5	25.8	28.0	28.1	32.9
Morgan	26.4	30.6	35.1	41.3	42.9	43.3	50.0	55.3	65.4
Murray	32.2	38.3	47.1	57.5	60.6	66.3	76.3	87.3	101.3

(continued)

TABLE 5.171 (Continued)

TOTAL PERSONAL INCOME IN SMSA'S AND NON-SMSA COUNTIES, GEORGIA, 1970-1978
(residence adjusted)
(millions of dollars)

	1970	1971	1972	1973	1974	1975	1976	1977	1978
Newton	77.8	84.6	96.3	115.3	129.3	136.4	154.2	171.5	196.5
Oconee	21.0	23.0	26.3	30.3	33.1	37.0	40.9	48.9	57.5
Oglethorpe	16.2	17.6	21.0	25.4	25.6	29.0	31.4	33.7	40.4
Paulding	45.6	51.6	60.8	72.3	80.9	90.7	98.6	113.9	129.2
Peach	43.6	48.2	53.9	61.4	68.2	76.1	86.7	95.6	107.8
Pickens	25.9	27.4	29.9	34.8	37.0	42.0	45.8	53.0	59.1
Pierce	25.3	27.5	29.9	34.0	40.9	41.8	43.6	45.8	55.7
Pike	18.5	19.8	22.4	25.1	27.8	30.1	33.1	36.8	42.2
Polk	79.9	85.4	96.5	108.4	120.5	130.0	144.4	156.4	177.9
Pulaski	24.0	26.8	28.6	35.1	36.7	38.5	42.2	42.4	48.6
Putnam	21.9	23.9	27.9	30.4	34.1	39.5	46.3	50.9	63.7
Quitman	3.2	3.9	4.2	5.1	5.8	5.9	6.9	6.8	7.7
Rabun	19.5	21.6	22.0	26.1	28.8	30.7	33.8	38.5	46.0
Randolph	18.9	22.1	23.3	29.0	32.0	32.4	35.6	34.2	40.9
Richmond	550.1	592.2	637.9	688.1	784.3	818.1	911.6	1011.2	1104.2
Rockdale	57.3	65.1	77.6	98.8	118.4	130.2	152.4	177.1	203.2
Schley	7.9	9.0	10.5	11.8	12.9	12.3	14.3	13.7	17.1
Screven	27.6	32.0	38.0	47.8	51.5	50.8	55.9	57.4	72.1
Seminole	18.7	21.5	22.1	27.6	31.0	32.2	37.7	39.8	48.4
Spalding	122.8	135.8	154.1	171.8	191.3	207.5	235.7	259.5	293.9
Stephens	54.4	59.4	68.7	76.5	84.6	88.2	97.6	122.5	128.0
Stewart	12.6	14.3	15.6	17.6	17.9	19.5	21.9	20.8	24.1
Sumter	74.3	83.0	96.5	108.4	107.2	107.8	121.4	129.3	154.9
Talbot	11.8	12.9	14.8	16.3	17.3	18.7	20.9	22.3	25.5
Taliaferro	5.3	5.6	6.1	6.7	7.4	8.1	8.9	9.2	10.1
Tattnall	34.9	37.9	42.1	51.5	58.1	62.7	68.8	72.8	87.9
Taylor	18.1	20.5	23.1	27.4	27.3	28.8	31.1	32.7	37.9
Telfair	26.0	28.2	23.1	39.3	39.5	44.1	48.2	52.9	64.1
Terrell	26.5	30.5	32.4	38.4	42.8	41.0	44.6	41.7	50.2
Thomas	99.8	109.3	120.0	136.0	146.8	151.7	169.0	186.8	214.1
Tift	69.7	78.1	86.5	101.0	112.6	113.9	128.2	143.7	175.5
Toombs	47.3	53.6	62.7	70.9	81.3	82.3	92.8	98.3	113.8
Towns	8.8	9.9	11.8	13.5	14.3	15.9	17.3	19.3	22.3
Treutlen	10.8	11.9	13.7	16.9	18.3	18.5	20.9	21.1	24.6
Troup	136.6	144.3	159.0	177.5	199.6	213.8	242.1	270.9	293.0
Turner	22.1	27.0	28.9	36.3	37.7	36.1	40.0	37.3	48.0
Twiggs	15.3	17.4	18.9	21.6	23.2	25.1	28.0	30.4	33.5
Union	13.0	14.2	16.6	20.4	21.5	23.4	25.1	28.3	32.8

(continued)

TABLE 5.171 (Continued)

TOTAL PERSONAL INCOME IN SMSA'S AND NON-SMSA COUNTIES, GEORGIA, 1970-1978
(residence adjusted)
(millions of dollars)

	1970	1971	1972	1973	1974	1975	1976	1977	1978
Upson	67.3	72.6	80.3	87.6	94.8	100.7	112.3	124.0	137.0
Walker	163.9	176.3	199.8	224.6	242.6	257.1	287.2	306.6	341.5
Walton	65.4	72.2	84.2	100.8	110.7	118.2	131.9	147.9	167.7
Ware	103.2	111.8	125.2	135.1	149.3	158.2	175.6	188.1	211.1
Warren	14.1	15.4	17.2	18.8	20.6	21.4	25.1	27.1	30.5
Washington	43.5	47.7	52.7	60.6	65.7	69.8	80.4	85.8	98.1
Wayne	47.3	52.9	65.1	68.2	73.9	76.7	86.1	92.8	108.3
Webster	4.6	5.2	6.1	7.8	8.6	8.1	10.5	7.7	10.5
Wheeler	10.6	11.3	12.7	16.1	15.8	16.4	18.3	18.2	22.7
White	16.3	16.4	19.9	24.2	23.0	29.4	32.1	36.0	41.8
Whitfield	187.0	212.4	251.9	282.7	291.3	299.4	340.9	389.5	427.6
Wilcox	16.7	19.7	20.1	24.9	26.9	26.7	29.8	29.0	35.5
Wilkes	27.3	29.1	32.8	36.6	39.0	40.5	45.5	52.0	59.2
Wilkinson	22.5	24.7	27.8	31.6	34.6	36.8	41.9	47.0	54.2
Worth	34.2	38.1	42.6	54.2	57.9	58.2	64.3	61.6	81.5
Columbus	551.0	596.8	649.8	686.0	754.7	804.0	894.0	995.5	1,091.8
DeKalb and Fulton	4,619.6	5,026.9	5,705.0	6,228.4	6,732.6	7,104.6	7,741.5	8,547.3	9,545.2

Source: Special tabulation from U. S. Department of Commerce, Bureau of Economic Analysis.

TABLE 5.176 (Continued)

PER CAPITA PERSONAL INCOME IN SMSA'S AND NON-SMSA COUNTIES,
GEORGIA, 1970-1978
(residence adjusted)
(in dollars)

	1970	1971	1972	1973	1974	1975	1976	1977	1978
Clarke	2,895	3,158	3,444	3,715	4,188	4,521	5,224	5,852	6,491
Clay	1,855	2,279	2,460	3,018	3,336	3,328	3,321	2,627	3,342
Clayton	3,649	3,946	4,405	4,840	5,197	5,538	6,154	6,943	7,737
Clinch	2,083	2,212	2,984	3,065	3,384	3,412	3,696	4,113	4,801
Cobb	3,923	3,984	4,463	4,953	5,342	5,659	6,265	6,896	7,629
Coffee	2,556	2,827	3,161	3,627	3,753	3,878	4,203	4,411	5,135
Colquitt	2,760	2,866	3,269	3,789	3,929	3,859	4,400	4,480	5,359
Columbia	2,584	2,758	3,112	3,382	3,726	3,946	4,420	4,911	5,246
Cook	2,768	3,128	3,341	3,738	4,426	4,351	4,778	5,069	6,031
Coweta	3,078	3,226	3,788	4,309	4,512	4,687	5,221	5,875	6,418
Crawford	2,112	2,253	2,362	2,677	2,706	2,837	3,109	3,190	3,451
Crisp	2,438	2,751	2,972	3,535	3,765	3,952	4,531	4,554	5,262
Dade	2,344	2,432	2,801	3,026	3,239	3,485	3,881	4,396	5,052
Dawson	2,359	2,295	2,695	3,533	3,158	4,121	4,007	4,201	5,180
Decatur	2,302	2,507	2,827	3,376	3,734	3,920	4,476	4,839	5,518
Dodge	2,525	2,702	2,822	3,307	3,462	3,702	4,029	4,126	4,853
Dooly	2,582	3,108	3,143	4,459	3,876	3,792	4,091	4,048	4,812
Dougherty	2,871	3,116	3,509	3,969	4,337	4,542	5,018	5,453	6,264
Douglas	3,099	3,245	3,624	4,062	4,319	4,573	5,085	5,564	6,137
Early	2,279	2,429	2,465	3,182	3,501	3,356	3,914	3,596	4,581
Echols	2,198	2,356	2,592	2,928	3,292	3,099	3,446	3,712	4,349
Effingham	2,853	2,941	3,239	3,554	3,858	3,880	4,420	4,693	5,192
Elbert	2,753	2,948	3,179	3,520	3,827	4,252	4,861	5,214	5,586
Emanuel	2,300	2,549	2,765	3,160	3,328	3,373	3,740	3,819	4,582
Evans	2,464	2,405	2,909	3,323	3,809	4,143	4,363	4,661	5,383
Fannin	2,164	2,256	2,644	3,021	3,368	3,865	3,819	3,857	4,380
Fayette	3,492	3,767	4,141	4,540	4,795	4,956	5,406	6,079	6,637
Floyd	3,374	3,591	4,028	4,524	4,927	5,111	5,605	6,163	6,734
Forsyth	2,655	2,856	3,274	3,760	3,778	4,380	4,732	5,014	5,904
Franklin	2,597	2,681	3,071	3,638	3,632	4,168	4,450	4,796	5,499
Gilmer	2,420	2,513	3,019	3,606	3,680	3,998	4,415	4,455	5,082
Glascock	2,746	2,994	3,224	3,785	3,771	4,232	4,648	5,182	5,627
Glynn	3,351	3,727	4,182	4,430	4,841	5,098	5,881	6,673	7,411
Gordon	2,938	3,217	3,677	4,336	4,157	4,496	5,055	5,219	5,761
Grady	2,312	2,563	2,825	3,339	3,667	3,707	4,116	4,111	4,959
Greene	2,088	2,196	2,501	2,828	3,020	3,475	3,904	4,201	4,879
Gwinnett	3,291	3,524	4,056	4,448	4,766	5,001	5,533	6,019	6,675
Habersham	2,402	2,633	2,890	3,356	3,489	3,774	4,205	4,648	5,115
Hall	3,174	3,333	3,748	4,254	4,545	4,860	5,331	5,884	6,711

(continued)

TABLE 5.176 (Continued)
PER CAPITA PERSONAL INCOME IN SMSA'S AND NON-SMSA COUNTIES,
GEORGIA, 1970-1978
(residence adjusted)
(in dollars)

	1970	1971	1972	1973	1974	1975	1976	1977	1978
Hancock	1,899	1,993	2,237	2,449	2,761	2,976	3,326	3,695	4,212
Haralson	3,206	3,349	3,693	4,067	4,483	4,636	5,241	5,421	6,323
Harris	2,558	2,805	3,233	3,726	4,065	4,303	4,858	5,248	5,644
Hart	2,592	2,698	3,055	3,487	3,605	3,780	4,592	5,125	5,536
Heard	2,271	2,392	3,039	3,440	3,732	4,210	4,871	5,438	5,878
Henry	2,949	3,337	3,857	4,222	4,494	4,739	5,305	5,778	6,345
Houston	3,478	3,623	3,966	4,261	4,759	5,042	5,424	6,031	6,272
Irwin	2,522	2,899	3,079	3,788	4,418	3,903	4,089	4,047	5,320
Jackson	2,707	2,765	3,137	3,696	3,746	4,267	4,558	4,795	5,452
Jasper	2,799	3,140	3,421	3,894	4,071	4,437	5,210	5,453	6,452
Jeff Davis	2,651	2,902	3,375	3,690	4,124	4,237	5,038	5,112	6,234
Jefferson	2,321	2,688	3,037	3,575	3,792	3,728	4,231	4,565	5,120
Jenkins	2,108	2,405	2,624	3,261	3,428	3,418	3,957	3,671	4,416
Johnson	2,166	2,390	2,666	3,291	3,363	3,528	4,069	4,080	5,124
Jones	2,193	2,145	2,583	2,843	3,134	3,264	3,493	3,940	4,458
Lamar	2,464	2,548	2,832	3,226	3,458	3,582	4,004	4,498	4,890
Lanier	2,362	2,530	2,894	3,277	3,792	3,726	4,015	4,111	5,045
Laurens	2,592	2,838	3,268	3,652	3,899	4,093	4,581	4,778	5,713
Lee	2,334	2,646	2,971	3,540	3,856	3,451	3,753	3,429	4,213
Liberty	2,484	2,625	2,872	3,161	3,536	3,317	5,065	6,234	6,419
Lincoln	2,065	2,201	2,510	2,876	3,277	3,615	4,043	4,441	4,976
Long	2,142	2,452	2,706	3,084	3,493	3,801	4,361	4,747	5,501
Lowndes	3,164	3,321	3,497	3,712	4,065	4,191	4,648	5,143	5,927
Lumpkin	2,098	2,151	2,345	3,048	2,889	3,497	3,706	3,893	4,520
McDuffie	2,689	2,963	3,341	3,619	3,841	4,019	4,473	5,108	5,477
McIntosh	1,783	1,907	1,909	1,993	2,168	2,486	2,806	3,196	3,605
Macon	2,216	2,472	2,611	3,145	3,295	3,533	4,127	4,061	5,137
Madison	2,522	2,659	2,969	3,367	3,538	4,056	4,386	4,657	5,247
Marion	2,137	2,339	2,638	3,157	3,320	3,318	3,320	3,726	4,520
Meriwether	2,473	2,606	3,059	3,363	3,444	3,515	3,894	4,203	4,799
Miller	2,344	2,790	2,537	3,450	4,035	3,951	4,800	4,238	5,521
Mitchell	2,472	2,626	2,845	3,312	3,670	3,873	4,425	4,476	5,157
Monroe	2,761	2,876	3,370	3,505	3,743	4,145	4,701	4,971	5,284
Montgomery	2,360	2,646	3,017	3,667	3,885	4,086	4,506	4,377	4,934
Morgan	2,651	3,016	3,421	3,917	4,047	4,086	4,737	5,375	6,413
Murray	2,458	2,817	3,323	3,768	3,779	4,115	4,627	5,177	5,842
Newton	2,940	3,090	3,449	3,754	4,072	4,307	4,770	5,231	5,980
Oconee	2,651	2,853	3,067	3,481	3,643	3,942	4,349	4,852	4,786
Oglethorpe	2,139	2,331	2,755	3,287	3,256	3,653	3,881	4,105	4,870

(continued)

TABLE 5.176 (Continued)

PER CAPITA PERSONAL INCOME IN SMSA'S AND NON-SMSA COUNTIES,
GEORGIA, 1970-1978
(residence adjusted)
(in dollars)

	1970	1971	1972	1973	1974	1975	1976	1977	1978
Warren	2,903	2,189	2,380	2,722	3,333	3,445	4,039	4,348	4,918
Washington	2,487	2,726	3,088	3,544	3,892	4,101	4,728	5,041	5,877
Wayne	2,642	2,905	3,463	3,577	3,906	3,977	4,539	4,788	5,576
Webster	1,926	2,167	2,448	3,080	3,551	3,429	4,509	3,184	4,324
Wheeler	2,298	2,449	2,692	3,414	3,423	3,466	3,740	3,744	4,589
White	2,095	2,085	2,442	2,960	2,735	3,445	3,692	3,981	4,680
Whitfield	3,371	3,717	4,315	4,738	4,799	4,992	5,738	6,406	7,028
Wilcox	2,385	2,842	2,981	3,645	3,978	3,908	4,366	4,135	4,879
Wilkes	2,674	2,811	3,076	3,541	3,836	3,966	4,515	5,018	5,698
Wilkinson	2,374	2,483	2,797	3,183	3,547	3,720	4,293	4,756	5,481
Worth	2,297	2,457	2,681	3,356	3,483	3,489	3,875	3,618	4,939
Columbus	3,281	3,537	3,910	4,317	4,632	4,922	5,503	6,007	6,619
Dekalb and Fulton	9,059	9,786	10,897	11,933	12,959	13,789	15,118	16,803	18,739

Source: Special tabulation from U. S. Department of Commerce, Bureau of Economic Analysis.

TABLE 5.180

PERSONAL INCOME AND RELATED DATA, GEORGIA, ADJACENT STATES, AND THE UNITED STATES, SELECTED YEARS, 1950-1978

Total personal income
(millions of 1967 dollars)

	1950	1959	1969	1971	1976[a]	1977[a]	1978[a]
Georgia	4,932	7,027	13,203	14,205	27,581	30,535	34,087
Alabama	3,713	5,300	8,444	9,265	18,699	20,906	23,540
Florida	4,966	10,511	20,746	23,537	50,698	59,963	65,084
North Carolina	5,822	7,602	13,923	15,042	29,783	32,691	36,671
South Carolina	2,603	3,537	6,501	7,116	14,691	16,267	18,346
Tennessee	4,458	6,092	10,365	11,214	22,566	25,212	28,527
United States	313,569	432,349	689,626	730,631	1,372,833	1,523,631	1,708,545

Population
(thousands of persons)

	1950	1959	1969	1971	1976	1977[a]	1978
Georgia	3,458	3,868	4,570	4,646	4,970	5,041	5,084
Alabama	3,058	3,204	3,445	3,487	3,665	3,691	3,742
Florida	2,810	4,808	6,683	7,026	8,421	8,466	8,594
North Carolina	4,068	4,458	5,051	5,158	5,469	5,515	5,577
South Carolina	2,113	2,348	2,578	2,633	2,848	2,878	2,918
Tennessee	3,315	3,522	3,905	3,994	4,214	4,292	4,357
United States	151,871	177,124	201,877	206,188	214,659	216,371	218,047

Per capita income
(1967 dollars)

	1950	1959	1969	1971	1976[a]	1977[a]	1978
Georgia	1,426	1,817	2,889	3,057	5,549	6,058	6,705
Alabama	1,214	1,654	2,451	2,657	5,102	5,664	6,291
Florida	1,767	2,186	3,104	3,350	6,021	6,728	7,573
North Carolina	1,431	1,705	2,756	2,916	5,446	5,928	6,575
South Carolina	1,232	1,506	2,522	2,703	5,158	5,563	6,288
Tennessee	1,372	1,730	2,654	2,808	5,355	5,874	6,547
United States	2,065	2,441	3,416	3,544	6,396	7,042	7,836

[a]Based on 1972 SIC.

Source: U. S. Department of Commerce, Bureau of Economic Analysis, Survey of Current Business, August 1979.

6. PRICES

TABLE OF CONTENTS

TABLE		PAGE
6.101	Consumer Price Index, All Items for Selected Areas, 1970-1978.	110
6.112	Consumer Price Index, All Items and Major Groups for Selected Cities, 1976-1978.	111
6.401	Urban Intermediate Budget for a 4-Person Family in Selected Metropolitan Areas: 1978.	112

TABLE 6.101

CONSUMER PRICE INDEX,[a] ALL ITEMS FOR SELECTED AREAS, 1970-1978
(1967 = 100)

	1970	1971	1972	1973	1974	1975	1976	1977	1978
United States city average[b]	116.3	121.3	125.3	133.1	147.7	161.2	170.5	181.5	195.3
Atlanta	116.5	121.7	125.5	133.7	148.5	161.7	169.2	179.6	192.6
Baltimore	117.0	123.4	126.3	134.9	152.4	165.2	173.9	185.9	199.6
Chicago	116.3	120.8	124.3	132.0	146.1	157.6	165.1	175.6	175.6
Cincinnati	115.7	120.7	124.7	132.1	146.3	160.4	170.1	182.2	182.2
Detroit	117.4	121.7	126.2	134.5	149.1	160.3	168.8	180.4	180.4
Los Angeles	114.3	118.5	122.3	129.2	142.5	157.6	168.0	179.6	179.6
New York	119.0	125.9	131.4	139.7	154.7	166.6	176.3	185.5	185.5
Philadelphia	117.8	123.5	127.0	135.5	151.6	164.2	172.4	183.5	183.5
St. Louis	115.2	119.6	122.3	129.3	142.2	156.1	165.1	176.5	176.6
San Francisco	115.8	120.2	124.3	131.5	144.4	159.1	168.0	180.8	180.8

[a]The Consumer Price Index measures the average change in prices of goods and services purchased by urban wage-earner and clerical-worker families. The indexes do not indicate whether it costs more to live in one city than in another.

[b]Average of 56 urban areas.

Source: Calculated from Department of Commerce, Bureau of the Census, Statistical Abstract of the United States, 1972, 1973 and 1979; U. S. Department of Labor, Bureau of Labor Statistics, Monthly Labor Review, February 1974, March 1975, February 1976, January 1978, February 1978.

TABLE 6.112

CONSUMER PRICE INDEX,[a] ALL ITEMS AND MAJOR GROUPS FOR SELECTED CITIES, 1976-1978
(1967 = 100)

City and Year	All items	Food	Housing	Apparel & upkeep	Medical care	Transportation
Atlanta						
1976	169.2	185.8	175.2	143.9	197.2	153.9
1977	179.6	196.4	186.7	153.9	214.0	162.6
1978	192.6	210.1	199.6	162.6	224.8	169.2
Baltimore						
1976	173.9	184.3	185.9	154.1	192.8	159.0
1977	185.9	195.9	202.0	162.5	207.6	168.4
1978	199.6	210.9	214.8	169.7	220.5	175.4
Chicago						
1976	165.1	180.1	162.4	138.2	188.7	167.3
1977	175.6	191.0	172.9	142.3	207.4	181.3
1978	190.7	208.6	189.3	145.3	222.2	188.2
Cincinnati						
1976	170.1	184.0	173.0	153.0	197.0	156.1
1977	182.2	197.8	185.7	160.8	220.6	167.3
1978	199.1	214.2	202.3	172.9	245.6	174.2
Detroit						
1976	168.8	175.6	173.0	142.0	209.4	160.2
1977	180.4	186.4	184.6	146.7	234.8	174.7
1978	194.1	202.7	196.7	148.1	251.8	184.9
Los Angeles						
1976	168.0	173.5	176.8	139.3	187.0	167.8
1977	179.6	185.8	190.1	144.8	204.2	179.9
1978	192.8	201.0	202.4	147.8	222.2	187.4
New York						
1976	176.3	185.4	182.2	144.9	199.9	184.5
1977	185.5	195.4	191.8	149.3	217.1	194.1
1978	196.1	205.9	198.8	156.3	230.2	200.8
Philadelphia						
1976	172.4	186.2	179.5	139.4	200.9	165.4
1977	183.5	198.4	190.8	143.0	220.6	181.7
1978	194.3	210.9	196.5	146.2	236.5	191.4
St. Louis						
1976	165.1	180.5	166.8	141.7	168.9	159.1
1977	176.5	192.8	178.3	151.2	186.7	168.8
1978	191.5	207.2	193.2	153.0	200.8	180.1
San Francisco						
1976	168.0	173.9	176.9	145.4	181.6	165.0
1977	180.8	187.4	192.5	150.8	199.7	176.5
1978	197.8	201.8	211.1	159.3	218.7	186.9

[a]The indexes are based on periodic changes in the cost of goods and services purchased by moderate income families in large cities. They do not indicate whether it costs more to live in one city than in another.

Source: U. S. Department of Commerce, Bureau of the Census, Statistical Abstract of the United States, 1975 - 1979.

TABLE 5.176 (Continued)

PER CAPITA PERSONAL INCOME IN SMSA'S AND NON-SMSA COUNTIES,
GEORGIA, 1970-1978
(residence adjusted)
(in dollars)

	1970	1971	1972	1973	1974	1975	1976	1977	1978
Paulding	2,581	2,804	3,119	3,569	3,789	4,182	4,474	4,899	5,709
Peach	2,688	2,802	3,061	3,437	3,789	4,171	4,565	5,040	5,477
Pickens	2,684	2,783	2,974	3,392	3,574	4,036	4,263	4,881	5,431
Pierce	2,713	2,904	3,102	3,453	4,031	3,993	4,029	4,082	5,036
Pike	2,519	2,661	2,857	3,126	3,390	3,618	3,972	4,260	4,737
Polk	2,681	2,810	3,078	3,449	3,789	4,108	4,614	4,993	5,828
Pulaski	2,999	3,421	3,518	4,340	4,551	4,757	5,313	5,140	5,818
Putnam	2,589	2,764	3,232	3,519	3,852	4,394	5,239	5,534	6,628
Quitman	1,525	2,020	2,086	2,482	2,860	2,845	3,455	3,393	3,834
Rabun	2,323	2,498	2,493	2,905	3,182	3,347	3,510	4,153	5,077
Randolph	2,165	2,556	2,641	3,259	3,684	3,710	4,056	3,862	4,614
Richmond	3,401	3,714	4,124	4,512	5,097	5,242	5,814	6,299	6,991
Rockdale	3,119	3,368	3,806	4,198	4,566	4,742	5,256	5,779	6,375
Schley	2,600	2,968	3,490	4,019	4,299	3,991	4,758	4,344	5,160
Screven	2,186	2,504	3,049	3,808	4,138	3,987	4,293	4,327	5,468
Seminole	2,620	2,938	2,934	3,570	3,919	3,973	4,619	4,884	6,070
Spalding	3,096	3,356	3,696	4,087	4,453	4,755	5,295	5,771	6,426
Stephens	2,660	2,826	3,243	3,533	3,861	4,017	4,382	5,003	5,618
Stewart	1,941	2,258	2,580	2,963	3,072	3,376	3,928	3,696	4,615
Sumter	2,746	2,999	3,443	3,857	3,811	3,873	4,374	4,649	5,611
Talbot	1,786	1,947	2,260	2,521	2,649	2,837	3,251	3,353	3,980
Taliaferro	2,208	2,304	2,550	2,956	3,039	3,560	3,996	4,355	4,826
Tattnall	2,105	2,284	2,721	3,290	3,662	3,759	4,031	4,233	5,141
Taylor	2,312	2,680	2,876	3,435	3,448	3,615	3,859	4,198	4,872
Telfair	2,279	2,459	2,803	3,424	3,508	3,885	4,260	4,572	5,486
Terrell	2,341	2,757	2,904	3,432	3,908	3,708	3,969	3,747	4,679
Thomas	3,874	3,076	3,346	3,716	4,094	4,051	4,523	4,961	5,681
Tift	2,537	2,764	2,997	3,399	3,801	3,776	4,064	4,559	5,551
Toombs	2,456	2,705	3,138	3,444	3,902	3,888	4,330	4,551	5,319
Towns	1,896	2,054	2,503	2,832	2,949	3,286	3,616	3,851	4,446
Treutlen	1,902	2,079	2,397	2,985	3,134	3,115	3,447	3,463	3,963
Troup	3,075	3,252	3,615	3,984	4,441	4,721	5,354	5,960	6,418
Turner	2,527	3,152	3,349	4,224	4,386	4,132	4,502	4,203	5,363
Twiggs	1,880	2,195	2,322	2,635	2,915	3,130	3,528	3,678	4,126
Union	1,895	1,991	2,235	2,688	2,745	2,920	2,999	3,419	4,006
Upson	2,860	3,071	3,373	3,640	3,916	4,123	4,563	5,060	5,503
Walker	3,221	3,395	3,774	4,217	4,542	4,796	5,246	5,690	6,435
Walton	2,758	2,880	3,274	3,637	3,881	4,086	4,512	4,972	5,696
Ware	3,070	3,278	3,581	3,890	4,216	4,405	5,001	5,222	5,785

(continued)

TABLE 6.401

URBAN INTERMEDIATE BUDGET FOR A 4-PERSON FAMILY IN SELECTED METROPOLITAN AREAS: 1978

Area	Total Budget cost	Food	Housing	Transportation	Other Costs
Urban U. S.	18,622	4,609	4,182	1,572	8,259
Percent	100.0	24.8	22.5	8.4	44.5
Nonmetropolitan Areas[a]	17,016	4,351	3,750	1,544	7,372
Metropolitan Areas:					
Atlanta	16,897	4,430	3,423	1,490	7,554
Baltimore	18,699	4,426	3,966	1,502	8,805
Chicago	18,794	4,683	4,292	1,627	8,192
Cincinnati	18,354	4,700	3,958	1,568	8,128
Detroit	19,145	4,546	4,326	1,548	8,725
Los Angeles	17,722	4,453	3,752	1,616	7,901
New York	21,587	5,159	5,307	1,456	9,665
Philadelphia	19,416	5,115	4,140	1,507	8,654
St. Louis	17,897	4,747	3,766	1,648	7,736
San Francisco	19,427	4,657	4,360	1,687	8,723

[a]Places with population of 2,500 - 50,000 in 1970.

Source: U. S. Department of Commerce Bureau of the Census, Statistical Abstract of the United States, 1979.

7. AREA, GEOGRAPHY, AND CLIMATE

TABLE OF CONTENTS

TABLE		PAGE
7.101	Area, Georgia, Adjacent States, and United States, 1970	114
7.309	Climate Statistics of Selected Georgia Cities, By Month, 1979	119
7.314	Average Monthly and Annual Temperature for Selected Georgia Cities, 1978	125
7.315	Average Temperatures in Georgia, By Geographic Divisions, 1978	126
7.334	Annual Precipitation for Selected Georgia Cities, 1978	128
7.335	Total Precipitation in Georgia Geographic Divisions, 1978	129

TABLE 7.101

AREA, GEORGIA, ADJACENT STATES, AND UNITED STATES, 1970
(area in square miles)

	Total	Rank[a]	Land[b]	Water[c]
Georgia	58,876	21	58,073	803
Alabama	51,609	29	50,708	901
Florida	58,560	22	54,090	4,470
North Carolina	52,586	28	48,798	3,788
South Carolina	31,055	40	30,225	830
Tennessee	42,244	34	41,328	916
United States[d]	3,615,122	--	3,536,855	78,267

[a]As compared to other states.
[b]Includes dry land and land temporarily or partially covered by water.
[c]Includes permanent inland water surface. Does not include the water surface of oceans, bays, etc.
[d]Includes Alaska and Hawaii.

Source: U.S. Department of Commerce, Bureau of the Census; U. S. Census of Population: 1970, Number of Inhabitants, United States Summary, Final Report.

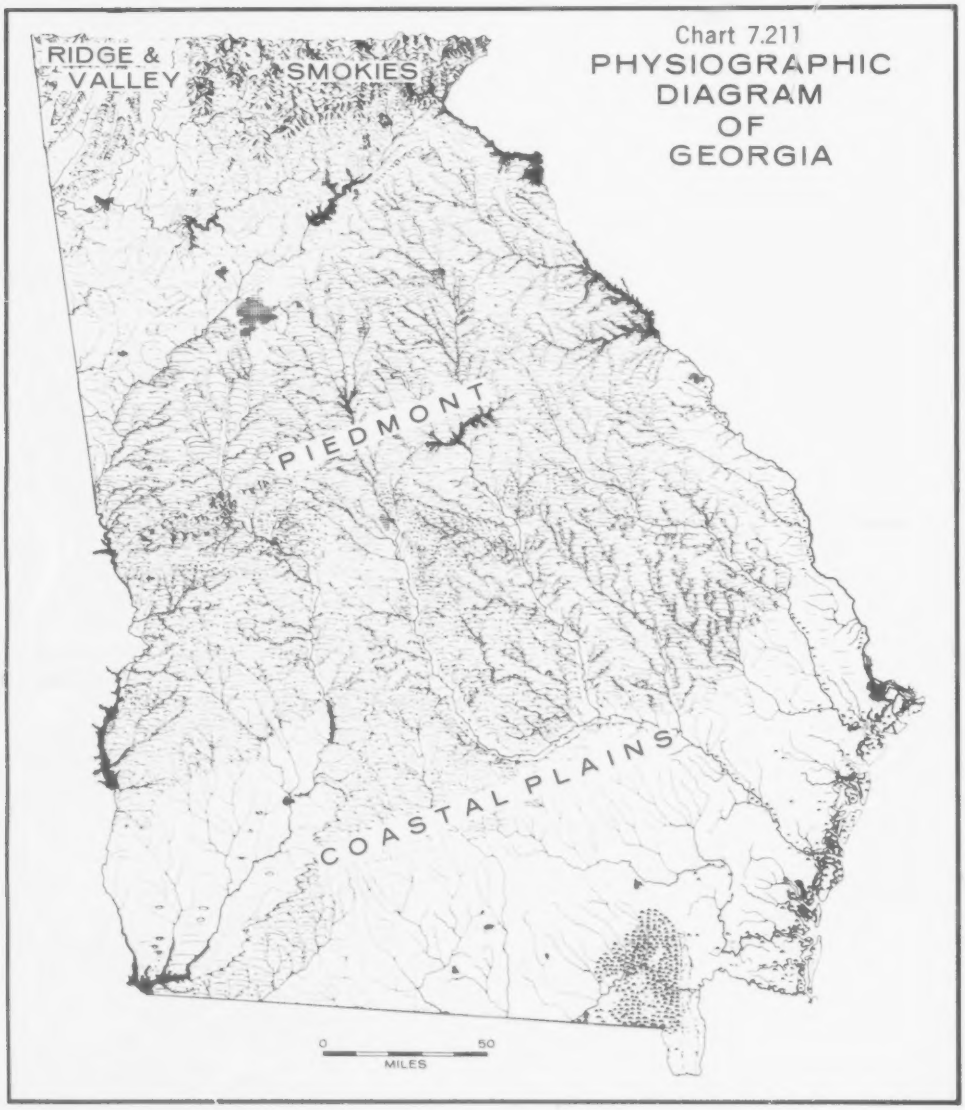

BEST AVAILABLE COPY

CHART 7.231
NATURAL VEGETATION REGIONS OF GEORGIA

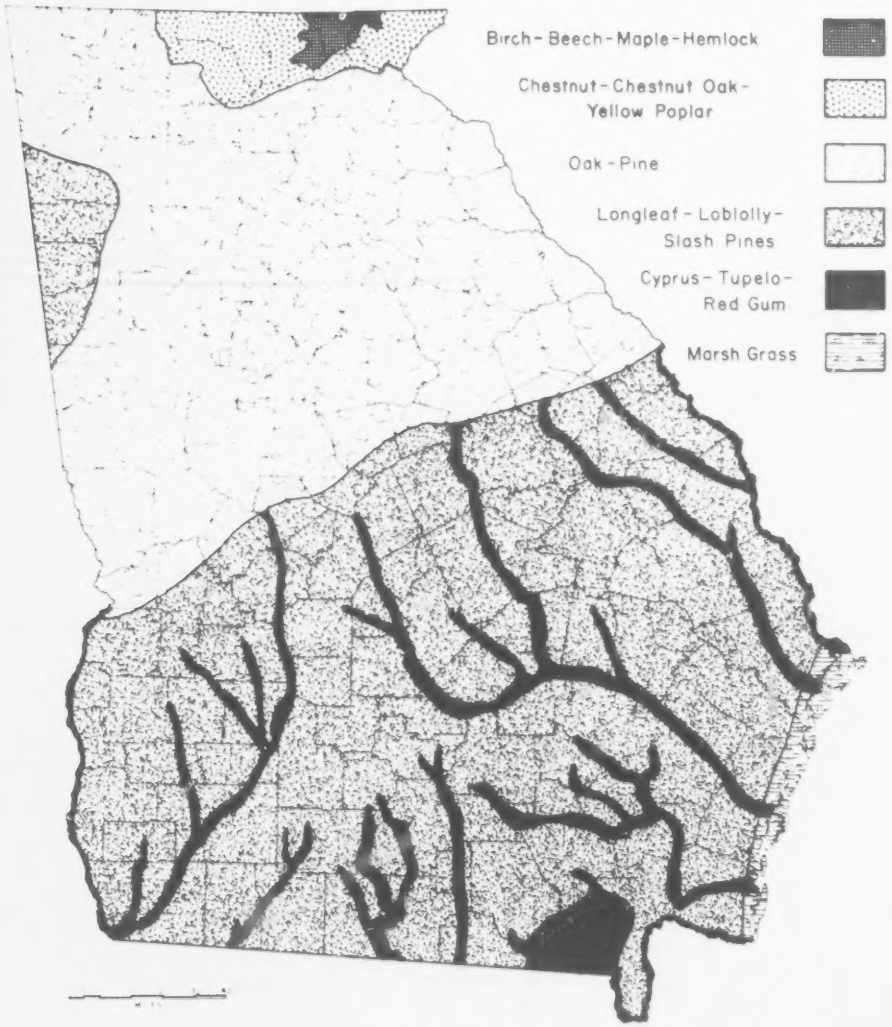

Source: University of Georgia, Department of Geography and Geology and U.S.D.A.

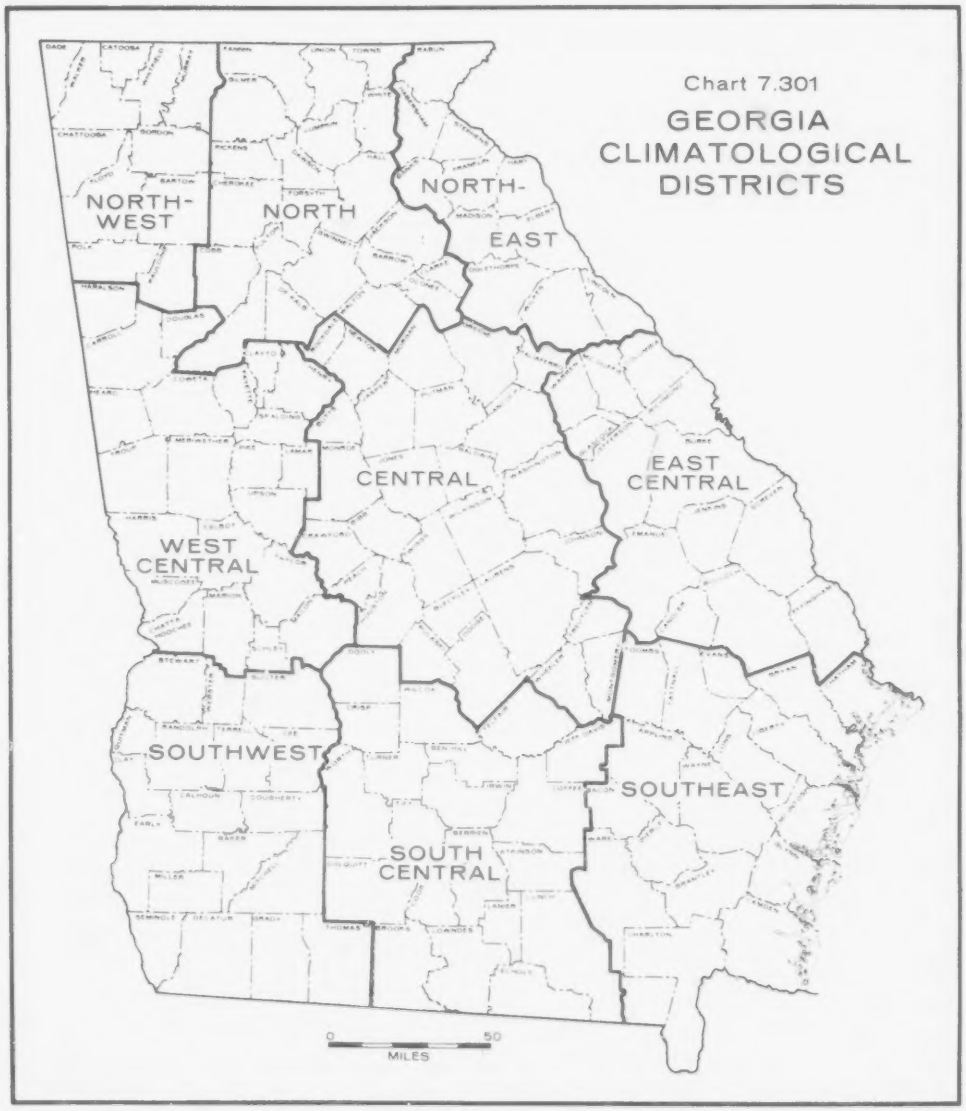

BEST AVAILABLE COPY

TABLE 7.309 (Continued)

CLIMATE CHARACTERISTICS OF SELECTED GEORGIA CITIES, BY MONTH - 1979

City and class of data	Jan.	Feb.	Mar.	Apr.	May	June	July	Aug.	Sept.	Oct.	Nov.	Dec.
Columbus												
Average temperature	42.4	46.1	58.5	66.5	72.4	78.0	82.1	81.6	75.1	66.0	57.0	49.5
Average maximum temperature	53.5	55.7	71.0	77.5	82.9	88.0	90.7	91.3	82.0	78.5	68.0	59.5
Average minimum temperature	31.3	36.4	46.0	55.5	61.9	68.0	73.5	71.8	68.2	53.4	46.0	39.5
Highest temperature	69	76	83	87	90	95	102	97	93	86	79	77
Lowest temperature	15	20	32	41	47	58	65	63	56	43	23	24
Total precipitation (inches)	6.91	7.84	2.72	6.19	4.59	1.24	4.12	2.50	5.50	1.47	4.52	2.52
Total snow, sleet (inches)	T	2.0	.0	.0	.0	.0	.0	.0	.0	.0	.0	.0
Fastest wind speed (m.p.h)	21	20	20	20	28	21	17	16	20	18	17	21
Average relative humidity	67	73	63	68	74	68	80	79	85	74	76	73
Macon												
Average temperature	42.9	45.5	58.1	64.6	71.3	77.3	81.0	81.3	75.1	65.1	58.6	50.0
Average maximum temperature	54.9	56.1	70.5	76.5	82.2	87.8	90.2	92.4	82.2	79.0	71.1	61.2
Average minimum temperature	30.9	34.8	45.7	52.7	60.4	66.8	71.8	70.1	67.9	51.2	46.0	38.7
Highest temperature	73	75	84	82	89	97	101	98	93	87	82	77
Lowest temperature	15	18	31	39	49	56	64	60	58	37	23	20
Total precipitation (inches)	5.74	8.46	3.73	6.85	3.76	2.54	1.18	4.18	6.10	.40	3.37	1.88
Total snow, sleet (inches)	T	3.4	.0	.0	.0	.0	.0	.0	.0	.0	.0	.0
Fastest wind speed (m.p.h.)	37	36	30	33	36	23	26	28	26	24	21	25
Average relative humidity	73	77	73	71	77	68	76	72	81	71	70	71
Rome												
Average temperature	35.9	40.7	53.3	61.6	68.8	74.2	79.2	79.2	71.6	58.9	50.5	43.2
Average maximum temperature	45.2	50.2	66.1	73.6	79.7	85.3	88.6	89.7	80.1	72.5	63.1	54.8
Average minimum temperature	26.5	31.1	40.5	49.5	57.9	63.1	69.8	68.7	63.0	45.3	37.8	31.6
Highest temperature	65	75	81	84	90	93	97	96	90	83	77	72
Lowest temperature	10	14	26	37	41	50	58	60	54	32	19	17
Total precipitation (inches)	5.71	6.04	7.72	11.42	4.06	2.38	n.a.	3.74	7.59	2.34	4.68	1.14
Total snow, sleet (inches)	T	4.2	T	.0	.0	.0	.0	.0	.0	.0	.0	.0
Fastest wind speed (m.p.h.)	n.a.	n.a.	n.a.	n.a.	n.a.	n.a.	n.a.	n.a.	n.a	n.a.	n.a.	n.a.
Average relative humidity	n.a.	n.a.	n.a.	n.a.	n.a.	n.a.	n.a.	n.a.	n.a.	n.a.	n.a.	n.a.

(continued)

Chart 7.221

GEORGIA
SOIL ASSOCIATIONS

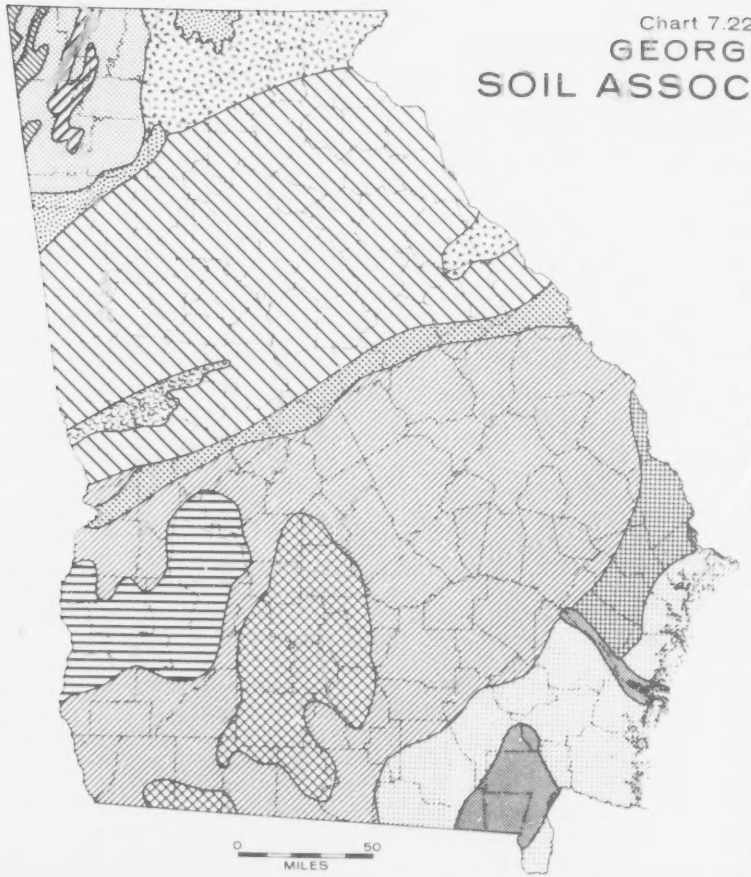

APPALACHIAN PLATEAU AND VALLEY SOILS

- Hartsells-Muskingum Lithosols
- Clarksville Loams and Planosols
- Decatur-Dewey-Clarksville Loams

BLUE RIDGE AND INTERMONTANE SOILS

- Porters-Ashe Mountain Soils
- Talladega-Fannin Intermontane Soils

PIEDMONT UPLAND SOILS

- Cecil-Appling Sandy-Clay Loams
- Georgeville-Alamance (Slate Belt) Loams
- Muskingum-Edgemont (Pine Mt.) Lithosols

COASTAL PLAINS SOILS

- Norfolk-Kershaw Deep Sands
- Norfolk-Rushton Sands and Loams
- Greenville-Magnolia Loams
- Tifton Loamy Sands
- Leon-Bladen Sands and Loamy Sands
- Coxville-Portsmouth-Bladen Half-Bog Soils
- Alluvial Peat and Muck

BEST AVAILABLE COPY

TABLE 7.309

CLIMATE STATISTICS OF SELECTED GEORGIA CITIES, BY MONTH - 1979

City and class of data	Jan.	Feb.	Mar.	Apr.	May	June	July	Aug.	Sept.	Oct.	Nov.	Dec.
Athens												
Average temperature	38.8	42.1	55.9	62.6	69.9	74.3	77.6	79.0	72.0	61.7	55.1	46.5
Average maximum temperature	49.0	51.4	67.2	73.3	80.1	83.8	85.6	89.0	78.6	73.6	66.1	56.8
Average minimum temperature	28.5	32.8	44.6	51.8	59.6	64.8	69.5	68.9	65.3	49.7	44.0	36.2
Highest temperature	69	73	82	82	88	93	95	97	91	82	77	75
Lowest temperature	12	19	28	36	41	55	60	62	58	39	30	20
Total precipitation (inches)	6.54	6.21	2.72	8.10	3.68	2.51	5.94	3.45	2.44	2.56	3.50	1.38
Total snow, sleet (inches)	T	4.7	.0	.0	.0	.0	.0	.0	.0	.0	.0	.0
Fastest wind speed (m.p.h.)	32	23	23	24	22	17	21	21	21	20	21	21
Average relative humidity	67	70	64	66	75	73	78	73	83	71	64	70
Atlanta												
Average temperature	37.3	41.7	56.2	62.7	70.1	75.7	78.8	80.1	72.7	62.4	54.3	46.7
Average maximum temperature	47.7	51.2	67.4	72.9	80.0	84.4	86.6	89.1	79.6	73.3	64.5	56.6
Average minimum temperature	26.8	32.1	44.9	52.4	60.2	67.0	71.0	71.0	65.7	51.5	44.0	36.8
Highest temperature	66	71	81	82	88	93	95	97	90	83	79	75
Lowest temperature	10	15	28	36	43	57	64	64	56	38	21	22
Total precipitation (inches)	5.03	5.71	3.19	11.86	2.43	1.46	3.62	3.74	2.93	2.17	5.19	.69
Total snow, sleet (inches)	.2	.44	.0	.0	.0	.0	.0	.0	.0	.0	.0	.0
Fastest wind speed (m.p.h)	28	26	31	28	22	32	35	30	24	22	28	30
Average relative humidity	69	70	59	61	69	64	75	71	81	72	64	71
Augusta												
Average temperature	41.4	44.0	56.5	63.1	70.6	74.8	80.0	79.6	74.3	62.4	55.6	45.9
Average maximum temperature	53.9	55.3	70.0	75.7	81.6	85.7	89.8	90.4	81.5	76.4	69.3	58.4
Average minimum temperature	28.9	32.7	43.0	50.4	59.5	63.9	70.2	68.7	67.0	48.4	41.8	33.4
Highest temperature	75	75	82	83	89	97	99	97	92	87	80	76
Lowest temperature	16	16	30	37	44	52	61	58	60	35	20	16
Total precipitation (inches)	3.40	7.34	2.48	5.27	9.61	1.56	6.12	3.56	1.55	1.50	1.95	1.85
Total snow, sleet (inches)	.0	3.4	.0	.0	.0	.0	.0	.0	.0	.0	.0	.0
Fastest wind speed (m.p.h)	28	22	23	30	30	22	23	26	26	23	21	21
Average relative humidity	68	70	66	70	75	70	73	75	81	79	73	77

(continued)

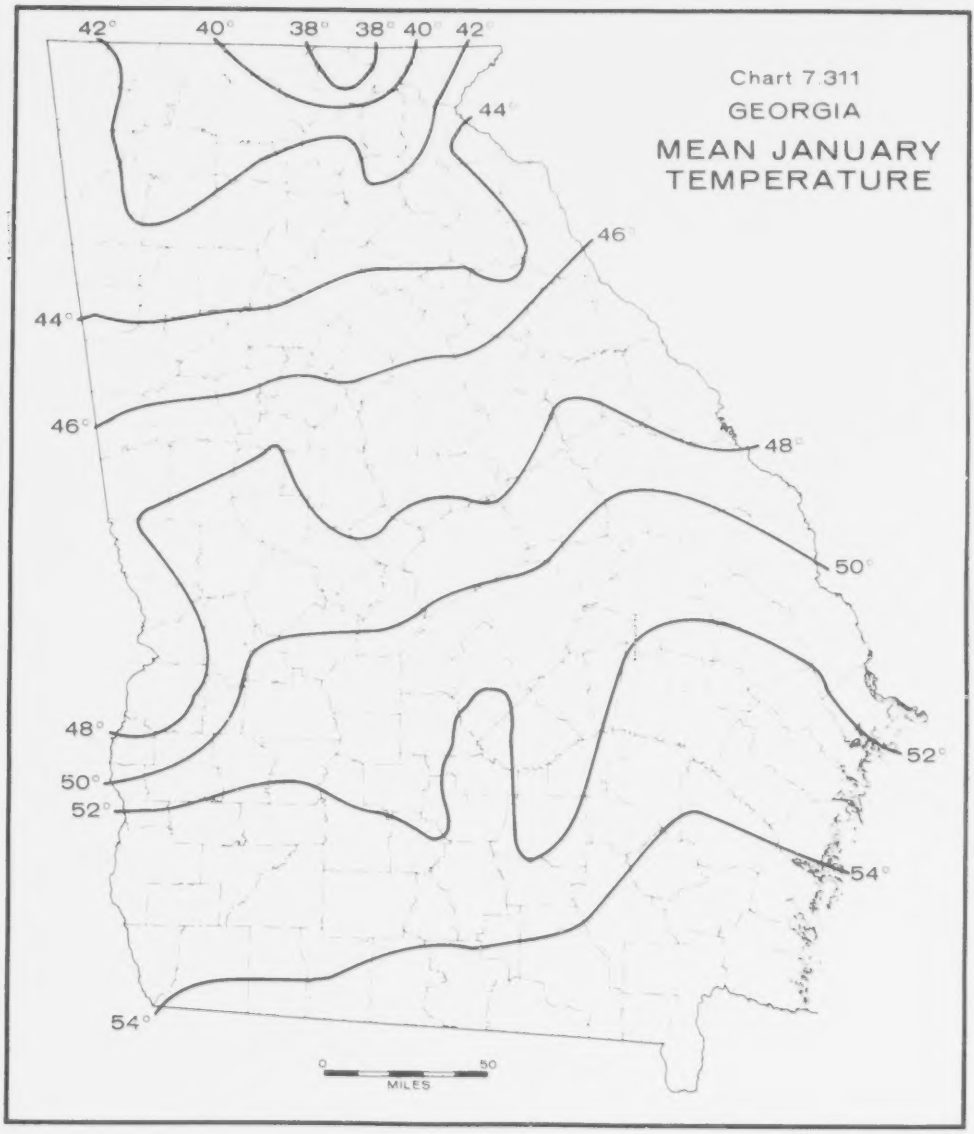
Chart 7.311
GEORGIA
MEAN JANUARY
TEMPERATURE
42°
40°
38°
38°
40°
42°
44°
46°
44°
46°
48°
50°
48°
50°
52°
52°
54°
54°
0
50
MILES

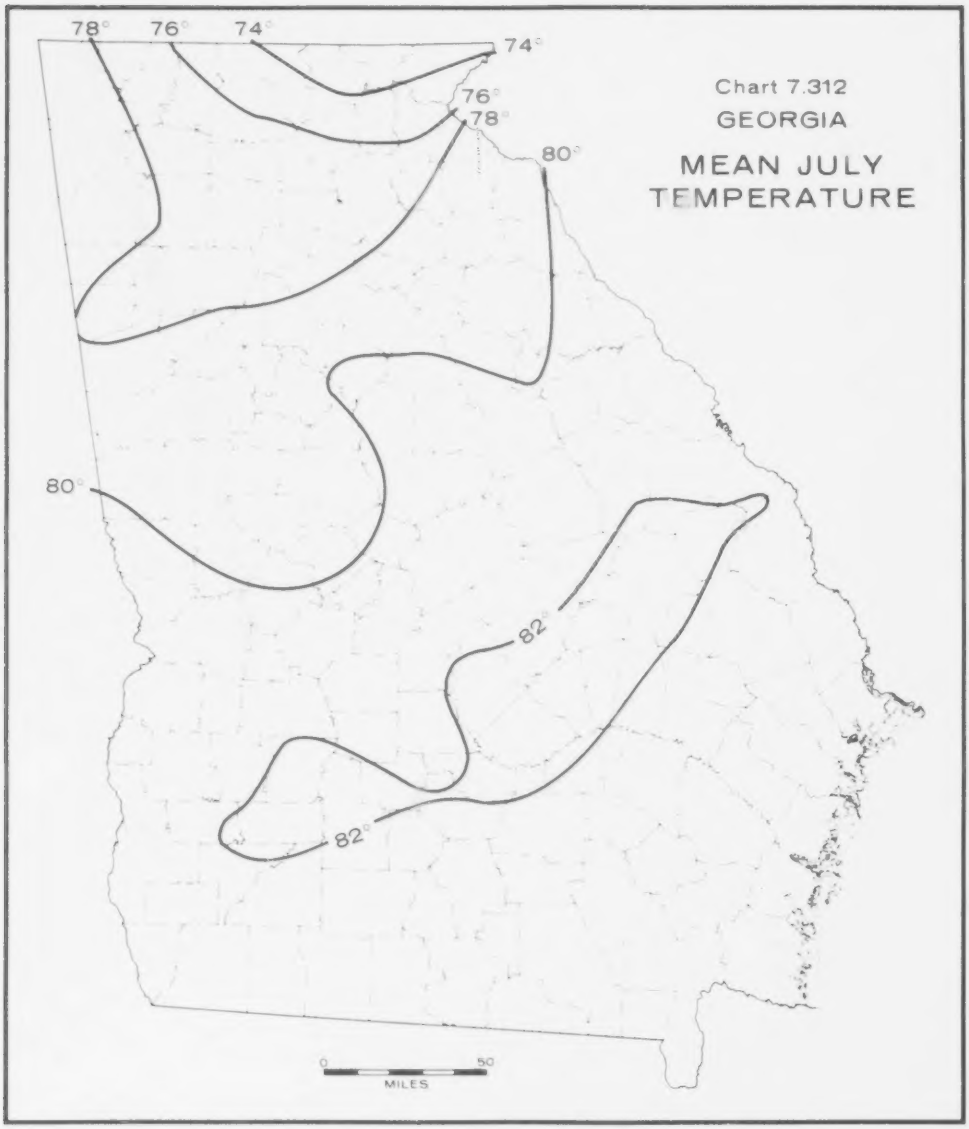
78°
76°
74°
74°
76°
78°
80°
80°
82
82
Chart 7.312
GEORGIA
MEAN JULY
TEMPERATURE
0
50
MILES

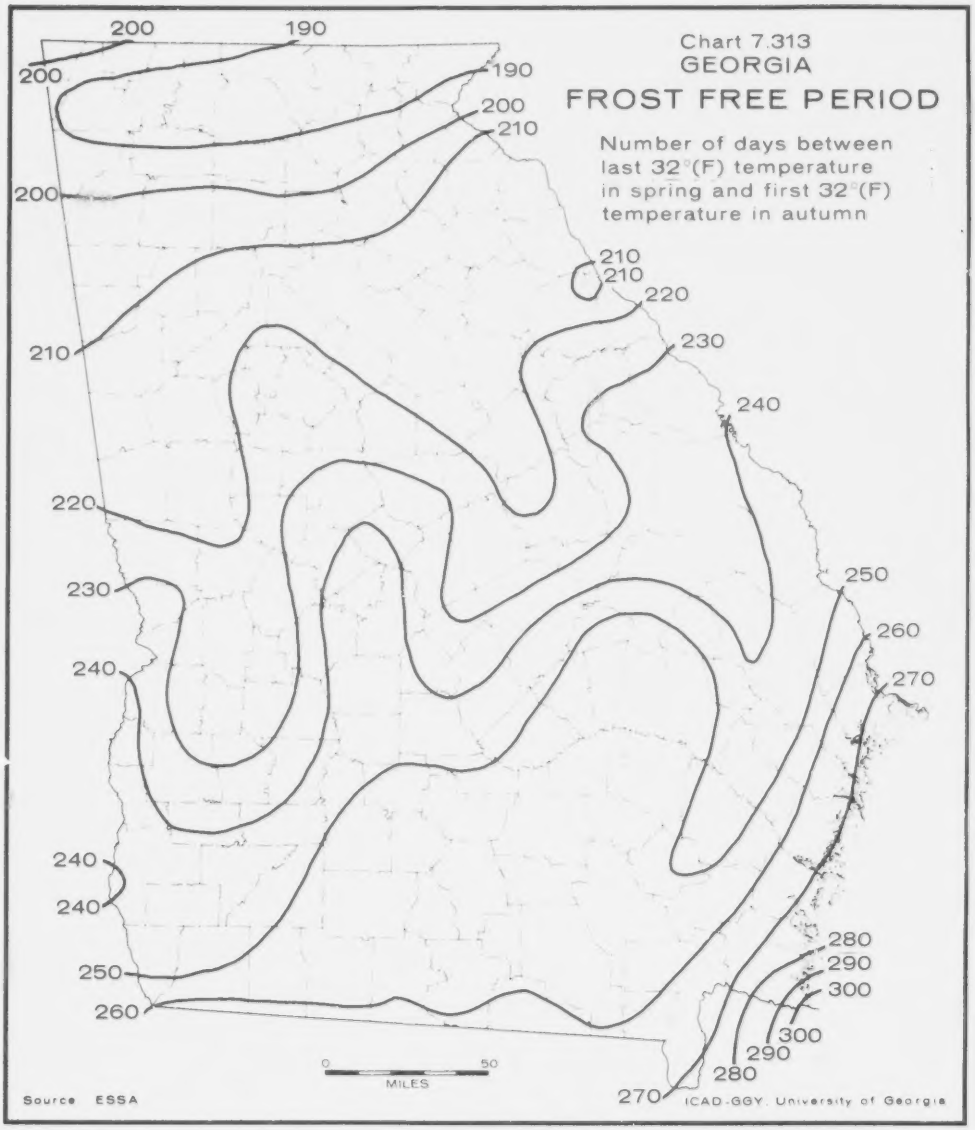
Chart 7.313
GEORGIA
FROST FREE PERIOD
Number of days between last 32°(F) temperature in spring and first 32°(F) temperature in autumn
200
190
200
190
200
210
200
210
210
210
220
230
240
220
230
240
250
260
270
240
240
250
260
280
290
300
300
290
280
270
0
50
MILES
Source ESSA
ICAD-GGY. University of Georgia

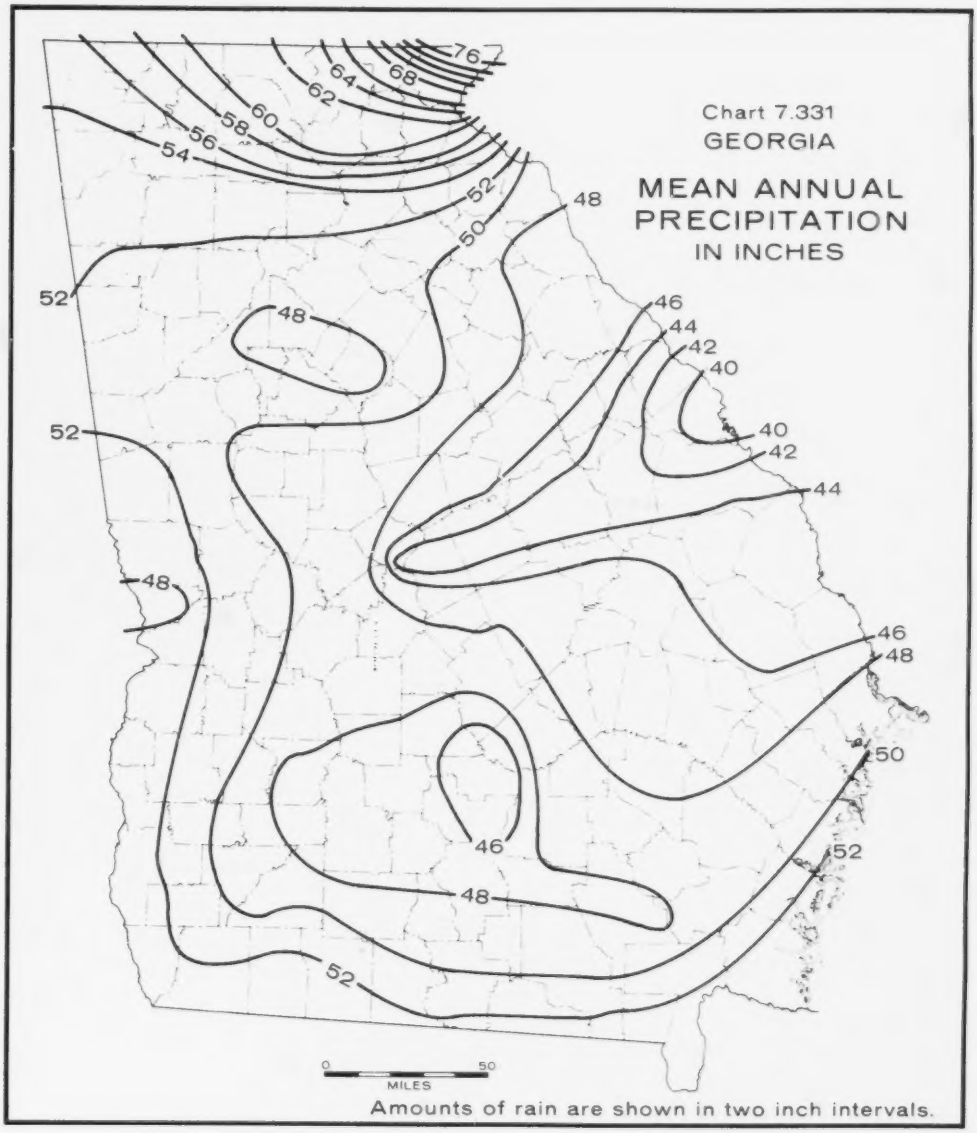
Chart 7.331
GEORGIA
MEAN ANNUAL
PRECIPITATION
IN INCHES
76
64
68
62
60
58
56
54
52
48
50
52
48
46
44
42
40
40
42
44
52
48
46
48
50
46
48
52
52
0
50
MILES
Amounts of rain are shown in two inch intervals.

TABLE 7.309 (Continued)

CLIMATE CHARACTERISTICS OF SELECTED GEORGIA CITIES, BY MONTH - 1979

City and class of data	Jan.	Feb.	Mar.	Apr.	May	June	July	Aug.	Sept.	Oct.	Nov.	Dec.
Savannah												
Average temperature	45.4	49.0	59.8	67.7	73.9	76.8	82.1	81.4	77.7	67.5	60.4	50.7
Average maximum temperature	56.7	59.3	70.9	78.8	83.5	86.1	90.7	91.3	84.0	78.8	71.6	60.7
Average minimum temperature	34.0	38.6	48.6	56.5	64.2	67.4	73.5	71.4	70.7	56.2	49.2	40.6
Highest Temperature	74	77	82	86	94	97	99	97	92	87	84	76
Lowest temperature	20	23	34	45	49	60	69	64	64	43	27	25
Total precipitation (inches)	3.96	4.14	2.42	3.83	8.49	7.37	10.78	2.65	12.20	.70	2.70	2.68
Total snow, sleet (inches)	.0	.0	.0	.0	.0	.0	.0	.0	.0	.0	.0	.0
Fastest wind speed (m.p.h.)	36	28	34	33	27	28	33	43	58	24	25	27
Average relative humidity	66	66	62	66	73	76	76	75	82	71	71	66

n.a. Not available.

T Trace, an amount too small to measure.

Source: U. S. Department of Commerce, Weather Bureau, Climatological Data for the U. S. by Sections, Georgia Section, 1979.

TABLE 7.314

AVERAGE MONTHLY AND ANNUAL TEMPERATURE FOR SELECTED GEORGIA CITIES, 1978

Station	Jan.	Feb.	Mar.	Apr.	May	June	July	Aug.	Sept.	Oct.	Nov.	Dec.	Average annual
Albany	41.2M	41.9	55.6M	65.7	73.1	79.6	81.6M	81.3M	78.2	66.2M	62.4	51.0	64.8M
Americus	38.8	40.7	53.1	66.0M	n.a.	79.9	n.a.	79.8	78.1	64.4M	n.a.	n.a.	n.a.
Athens WB	35.3	39.0	51.7	63.2	68.5	77.8	80.0	78.4	74.9	61.3	57.7	46.1	61.2
Atlanta WB	33.7	39.3	51.6	61.5	67.6	76.3	78.6	78.3	76.3	62.5	58.5	46.1	60.9
Augusta WB	39.1	40.1	52.5	63.2	69.5	78.2	81.8	80.8	75.5	62.6	58.9	48.1	62.5
Bainbridge	42.9M	44.2M	56.4	67.5M	73.2	79.7	81.3M	80.7	79.6	68.0M	64.3M	50.9M	65.7M
Brunswick WB	46.3	45.3	56.3	68.3	75.1	80.8	82.8	82.7	78.1	68.6	66.3	56.6	67.3
Carrollton	34.2	37.8M	49.5	60.8	68.0	75.6	78.8	76.8	74.3	59.7	54.7	43.4M	59.5M
Cartersville	33.4	37.9	48.9	59.9	66.8	74.9	78.7	76.7	74.1	61.7	56.5	44.0	59.5
Columbus WB	39.5	42.2	54.3	65.5	72.5	80.7	82.8	81.4	79.2	66.4	62.2	49.9	64.7
Cordele	41.0M	43.5M	55.0M	66.9	73.4	81.3	82.3	80.7	79.0	66.4	61.4M	52.0M	65.2M
Dalton	30.7M	34.7	46.7M	61.2	65.7	75.2	79.2	78.2	75.1M	59.1M	55.1	41.6	58.5M
Dublin	37.7	39.8	52.8	65.3	71.2	79.2	81.3	79.8	77.2	64.0	60.7	48.3	63.1
Elberton	34.6	37.8	50.6	61.5	67.1	76.1	78.9	77.6	74.0	58.6	54.2	43.1	59.5
Gainesville	32.3	36.0	47.8	60.9	62.8M	74.3	77.2	75.4	M	59.3	56.0	43.3	n.a.
LaGrange	37.2	39.6	52.1	63.4	69.7	77.8	81.0	78.6	76.2	62.1M	58.3	47.2	61.9M
Macon WB	40.5	42.7	54.7	65.6	72.3	80.9	82.2	81.0	78.3	65.0	61.1	50.0	64.5
Milledgeville	36.9	39.3	51.6	63.2	69.1	78.0	81.5M	78.8M	76.5	62.4	58.9	47.1	61.9M
Moultrie	44.0	43.6	56.9M	68.2M	74.9	80.0	81.0	81.0	76.9	66.3	63.1	54.0	65.8M
Newnan	35.9	39.4	52.4	63.6	69.6	77.3	80.2	77.9	74.7	61.7	57.8	45.8	61.4
Rome WB	32.3	37.1	49.2	61.7	68.6	77.0	80.9	78.8	75.6	60.4	56.3	44.4	60.2
Savannah WB	43.9	43.6	56.3	68.0	73.7	80.0	82.2	82.3	78.2	67.0	64.7	53.4	66.1
Thomasville	46.7M	46.2	58.1M	69.0M	75.0	81.8M	M	82.7M	M	M	65.2M	56.4M	n.a.
Toccoa	35.5	39.4	51.8M	62.5	67.9	74.3	79.0	75.8	72.6	59.9	54.8	44.0	59.8M
Valdosta	45.5	45.3	56.5M	66.0M	70.9	75.3	80.0	80.6	76.9	66.3M	62.5	53.5	64.9M
Waycross	43.2	42.9	55.9	66.6	72.6	79.1	81.9	81.3	78.3	65.9	63.0	51.6	65.2

n.a. Not available.

M One or more days record missing; if average value is entered, less than 10 days record is missing.

Source: U. S. Department of Commerce, U. S. Weather Bureau, Climatological Data for the U. S. By Sections, Georgia Section, Annual Summary, 1978.

TABLE 7.315

AVERAGE TEMPERATURES IN GEORGIA, BY GEOGRAPHIC DIVISIONS,[a] 1978
(averages in degrees Fahrenheit)

Month	North-west	North Central	North-east	West Central	Central	East Central	South-west	South Central	South-east
January	32.2	32.5	33.5	37.6	38.4	39.8	41.7	42.8	45.2
February	36.4	36.6	37.5	40.6	41.0	41.4	43.4	43.5	44.8
March	48.6	48.5	49.9	52.5	53.5	54.4	55.9	56.3	57.2
April	61.0	60.7	61.1	64.0	65.1	65.5	66.8	67.1	67.6
May	66.9	66.0	66.2	70.3	70.8	71.1	73.6	73.0	73.6
June	75.6	75.2	74.7	78.1	79.2	79.0	80.0	79.3	79.4
July	79.4	77.9	78.0	80.9	81.3	81.1	81.4	81.1	81.7
August	77.7	76.5	76.4	79.1	79.8	79.9	80.5	80.7	81.4
September	74.8	73.4	73.1	76.7	77.5	76.8	78.7	78.2	78.1
October	59.5	59.4	59.2	63.5	64.4	63.8	66.6	66.5	67.3
November	55.7	55.8	54.9	59.2	60.5	60.3	63.4	63.1	64.7
December	43.0	43.8	43.9	47.0	48.3	49.1	52.1	52.9	54.2
Annual Average	59.2	58.9	59.0	62.5	63.3	63.5	65.3	65.4	66.3
Departure of annual average from normal[b]	-1.3	-1.0	-1.3	- .4	- .7	-1.3	-1.4	-1.0	- .5

[a] See Chart 7.301 for delineation of geographic divisions.

[b] Normals for all stations are climatological normals based on the period 1931-1960.

Source: U. S. Department of Commerce, U. S. Weather Bureau, Climatological Data for U. S. by Sections, Georgia Section, Annual Summary, 1978.

TABLE 7.334

TOTAL MONTHLY AND ANNUAL PRECIPITATION FOR SELECTED GEORGIA CITIES, 1978
(total precipitation in inches)

Station	Jan.	Feb.	Mar.	April	May	June	July	Aug.	Sept.	Oct.	Nov.	Dec.	Total annual
Albany	9.73	2.87	5.15	2.95	4.17	5.58	4.17	3.25	1.58	.03	4.43	2.68	46.59
Americus	9.89	2.70	3.63	3.91	7.97	3.17	4.94E	7.29	.50	.01	3.06E	2.27E	49.34E
Athens WB	6.92	.75	3.48	2.78	4.82	2.39	6.41	4.35	1.15	.97	2.50	3.52	40.04
Atlanta WB	7.03	.77	2.63	3.49	7.28	2.86	2.56	5.66	.94	1.42	2.96	3.75	41.35
Augusta WB	7.76	1.50	3.54	3.58	2.16	1.59	1.70	4.91	1.34	1.12	2.50	1.26	32.96
Bainbridge	5.60	2.71	5.25	3.78	5.69	6.77	6.02	2.20	.74	.02	3.43	3.63	45.84
Blakely	9.83	2.52	9.02	4.21	6.98	6.25	3.16	9.40	.23	.34	4.19	3.09	59.22
Brunswick	3.68	3.21	2.88	2.15	2.57	1.56	12.10	2.72	6.59	.80	.77	.65	39.68
Clayton	11.59	1.58	5.19E	2.65	10.00	4.55	2.61	12.40	2.20	.85	4.29	7.52	65.43E
Columbus WB	8.35	1.77	4.43	4.32	6.46	2.44	5.14	3.97	.72	.02	2.91	3.01	43.54
Cornelia	9.98	.85	3.61	3.89	4.90	2.53	5.61	10.09	4.86	.50	3.48	5.39	55.69
Dahlonega	10.30	.75	4.72	4.11	6.31	3.29	3.68	18.16	1.29	.70	3.93	6.62	63.86
Dublin	11.24	2.15	3.05	3.43	4.05	4.39	1.74	3.46	5.20	.07	3.40	2.17	44.35
Eastman	6.80	2.85	3.31	3.27	6.03	2.40	4.76	4.25	.18	.00	3.45	2.85	40.15
Fort Gaines	6.39	3.18	6.92	4.17	5.94	3.46	3.96	3.83	.25	.50	3.52	2.25	44.37
Fort Stewart	3.70	2.06	1.82	2.92	6.05	3.51	7.19	2.67	2.25	.13	1.66	1.49	35.45
Gainesville	8.69	.70	3.76	2.98	3.94	1.55	4.21	5.48	.13	.94	2.92	3.72	39.02
Macon WB	7.48	1.87	3.79	4.42	3.89	4.16	2.14	4.45	1.41	.20	2.07	2.21	38.09
Milledgeville	6.54	1.04	3.48	3.18	4.25	4.90	1.36	3.48	3.64	.34	1.35	2.16	35.72
Millen	9.20	2.00	2.38	3.11	2.93	5.55	7.06	3.05	.15	.12	2.93E	2.66E	41.14E
Moultrie	5.56	2.79	4.22	2.99	5.13	4.39	2.27	2.88	6.33	1.47	4.55	3.37	45.95
Rome WB	6.74	.63	3.92	4.64	3.40	3.92	4.16	4.32	2.10	.06	2.69	5.32	41.90
Savannah WB	4.02	3.14	1.93	3.68	4.50	2.19	3.61	4.43	2.61	.60	1.85	2.85	35.41
Thomasville	6.25	3.72	4.75	2.85	4.87	3.42	6.61	5.74	3.64	1.06	5.61	3.31	51.83
Toccoa	9.47	.60	4.31	3.31	5.79	1.92	3.96	10.55	4.59	.65	3.34	5.24	53.73
Waycross	5.09	2.99	4.65	2.46	3.61	5.90	3.01	2.88	.84	.81	.55	3.46	36.25

E Amount is wholly or partially estimated.

-- No record.

Source: U. S. Department of Commerce, U. S. Weather Bureau, Climatological Data for U. S. by Sections, Georgia Section, Annual Summary, 1978.

8. AGRICULTURE

TABLE OF CONTENTS

TABLE		PAGE
8.101	Rural-Farm Population, Georgia, Adjacent States and United States, 1930-1970.	132
8.102	Rural-Farm Population as a Percent of Total Population, Georgia, Adjacent States and United States, 1930-1970	132
8.103	Number of Farms, Georgia, Adjacent States and United States, Selected Years, 1964-1980	133
8.201	Selected Georgia Farm Statistics, By County, 1974.	134
8.231	Number of Farms in Georgia, By Economic Class, 1974.	138
8.232	Index Numbers of Average Value Per Acre of Farm Real Estate, Georgia, Adjacent States and United States, as of March 1, 1950-1979.	139
8.291	Number of Tenant Operators and Acres of Farm Land in Tenancy, Georgia, Adjacent States, Selected Years, 1940-1974	140
8.311	Land Use Pattern on Georgia Farms, Selected Years, 1950-1974	141
8.312	Use of Commercial Fertilizer and Lime on Georgia Farms, 1964, 1969, 1974	142
8.321	Number of Acres Harvested for Selected Crops in Georgia, 1946-1978	143
8.322	Principal Cash Crops of Georgia, Acres Harvested and Production By County, 1978.	144
8.511	Value of Selected Crops Produced in Georgia, 1950-1978	151
8.512	Value Comparisons: Most Important Crops in Georgia, 1974-1978	152
8.521	Yield Per Acre of Selected Crops in Georgia, 1951-1978	153
8.523	Production and Value of Selected Crops, Georgia, 1971-1978	154
8.551	Livestock on Georgia Farms, By Types, 1951-1979.	156
8.552	Commercial Broiler Production and Income in Georgia, 1950-1978	157
8.554	Production of Eggs, Number Sold, Price and Income From Sales, Georgia, 1950-1978.	158
8.610	Cash Receipts By Commodity Groups, Georgia, Adjacent States and United States, 1978.	159
8.611	Cash Farm Income for Georgia By Major Source, 1951-1978.	160
8.612	Cash Farm Income in Georgia By Major Crops, 1951-1978.	161
8.613	Cash Farm Income for Georgia By Major Livestock and Livestock Products Groups, 1951-1978.	162
8.711	Farm Mortgage Loans, Georgia, Adjacent States and United States, Selected Years	163
8.891	Cooperatives: Number, Memberships and Business Volume of Marketing, Georgia, Adjacent States and United States, 1973-1976.	164

TABLE 8.101

RURAL-FARM POPULATION, GEORGIA, ADJACENT STATES AND UNITED STATES, 1930-1970

State	1930	1940	1950	1960	1970
Georgia	1,413,719	1,363,966	962,435	407,278	171,544
Alabama	1,336,409	1,338,864	960,493	402,855	159,641
Florida	274,949	300,883	232,806	105,419	72,261
North Carolina	1,597,220	1,656,501	1,376,560	808,379	374,692
South Carolina	814,098	913,312	700,611	351,154	111,528
Tennessee	1,213,065	1,271,944	1,016,204	586,744	316,817
United States	30,157,513	30,216,188	23,048,350	13,444,898	8,292,150

Source: U.S. Department of Commerce, Bureau of the Census, Statistical Abstract of the United States, 1947; Census of Population: 1950, General Characteristics, United States Summary; Census of Population: 1960, 1970, General Social and Economic Characteristics, U.S. Summary.

Table 8.102

RURAL-FARM POPULATION AS A PERCENT OF TOTAL POPULATION, GEORGIA, ADJACENT STATES AND UNITED STATES, 1930-1970

State	1930	1940	1950	1960	1970
Georgia	48.6	43.7	27.9	10.3	3.7
Alabama	50.5	47.3	31.4	12.3	4.6
Florida	18.7	15.9	8.4	2.1	1.1
North Carolina	50.4	46.4	33.9	17.7	7.4
South Carolina	52.6	48.1	33.1	14.7	4.3
Tennessee	46.4	43.6	30.9	16.4	8.1
United States	24.6	22.9	15.3	7.5	4.1

Source: U.S. Department of Commerce, Bureau of the Census, Statistical Abstract of the United States, 1947; Census of Population: 1950, General Characteristics, United States Summary; Census of Population: 1960, 1970, General Social and Economic Characteristics, U.S. Summary.

TABLE 8.103

NUMBER OF FARMS, GEORGIA, ADJACENT STATES AND UNITED STATES, SELECTED YEARS, 1964-1980

	1964[a]	1969	1974	1976
	83,366	67,431	75,000	71,000
Alabama	92,530	72,491	78,000	77,000
Florida	40,542	35,586	34,000	38,500
North Carolina	148,202	119,386	135,000	119,000
South Carolina	56,248	39,559	47,000	45,000
Tennessee	133,446	121,406	2,830,490	114,000
United States	3,157,857	2,730,250		2,738,000

	1977	1978	1979	1980[b]
Georgia	70,000	55,000	54,000	54,000
Alabama	77,000	57,000	54,000	54,000
Florida	38,500	35,000	35,000	35,000
North Carolina	117,000	100,000	99,000	98,000
South Carolina	45,000	36,000	35,000	35,000
Tennessee	112,000	96,000	94,000	92,000
United States	2,706,000	2,370,050	2,332,690	2,309,130

[a]A farm is each place operated as a unit of 10 or more acres from which the sale of agricultural products totaled $50 or more, as well as each place operated as a unit of less than 10 acres from which the sale of agricultural products totaled $250 or more.

[b]Preliminary.

Source: U. S. Department of Commerce, Bureau of the Census, U.S. Census of Agriculture: 1964. Vol. 1, Counties, Part 26, North Carolina; Part 27, South Carolina; Part 28, Georgia; Part 29, Florida, Part 31, Tennessee; Part 32, Alabama; U.S. Census of Agriculture: 1969, Vol. I, Area Reports; County Data, Parts 26-32, U.S. Census of Agriculture: 1969, Vol. II General Report. Georgia Farm Report, Crop Reporting Service, January, 1980.

TABLE 8.201

SELECTED GEORGIA FARM STATISTICS,
BY COUNTY, 1974

County	Number of farms	Average size (acres)	Percent of land area in farms	Dollar value of land and buildings per farm[a]	Value of farm products sold ($000)[b]
Appling	771	211	49.7	100,143	23,620
Atkinson	327	315	50.8	115,754	17,172
Bacon	542	205	59.3	87,696	17,609
Baker	217	725	69.2	257,079	14,069
Baldwin	181	245	27.2	103,666	1,765
Banks	373	150	38.0	78,388	10,883
Barrow	395	121	43.8	90,760	13,801
Bartow	494	225	37.7	141,321	13,708
Ben Hill	253	254	39.4	107,996	9,000
Berrien	662	242	53.5	116,603	20,909
Bibb	192	141	16.7	80,320	2,943
Bleckley	338	277	66.7	104,445	9,258
Brantley	328	119	13.7	59,250	11,426
Brooks	629	336	67.3	147,127	29,700
Bryan	108	285	10.8	92,057	1,423
Bulloch	955	270	58.8	155,096	38,550
Burke	458	591	50.9	180,919	25,575
Butts	181	226	34.6	123,861	1,435
Calhoun	159	725	62.4	306,425	15,192
Camden	66	583	9.2	165,087	1,206
Candler	382	237	56.5	95,071	17,298
Carroll	855	104	28.2	73,664	14,982
Catoosa	304	131	37.4	75,889	4,924
Charlton	111	307	6.7	124,788	6,733
Chatham	94	229	7.6	137,701	2,332
Chattahoochee	19	383	4.5	105,466	67
Chattooga	386	192	36.5	79,055	5,018
Cherokee	544	95	19.5	104,806	30,574
Clarke	100	185	24.9	181,329	7,530
Clay	120	527	49.4	166,997	7,841
Clayton	88	111	10.2	133,857	420
Clinch	107	307	6.4	70,953	2,570
Cobb	254	112	13.0	207,180	3,760
Coffee	1,034	242	63.8	111,937	48,234
Colquitt	1,020	236	66.8	116,419	40,360
Columbia	219	226	26.6	117,133	1,724
Cook	465	196	61.0	112,133	16,963
Coweta	363	211	27.0	172,004	3,704
Crawford	180	322	28.8	150,582	3,916
Crisp	301	410	66.0	214,531	16,470
Dade	213	159	31.5	67,795	1,532

(continued)

TABLE 8.201 (Continued)

SELECTED GEORGIA FARM STATISTICS,
BY COUNTY, 1974

County	Number of farms	Average size (acres)	Percent of land area in farms	Dollar value of land and buildings per farm[a]	Value of farm products sold ($000)[b]
Dawson	187	86	11.9	68,447	13,675
Decatur	620	310	52.2	131,235	23,510
DeKalb	98	71	4.1	105,422	2,379
Dodge	577	290	52.4	94,324	15,465
Dooly	392	451	70.0	229,492	26,498
Dougherty	173	848	70.6	470,838	12,159
Douglas	115	88	7.8	95,876	2,608
Early	489	466	67.9	164,917	27,083
Echols	104	162	6.2	51,290	1,294
Effingham	345	284	31.9	100,150	5,377
Elbert	411	162	29.1	55,817	6,194
Emanuel	730	259	43.1	91,881	17,328
Evans	253	265	56.4	126,685	9,431
Fannin	202	107	8.6	51,852	973
Fayette	247	152	29.5	183,014	2,099
Floyd	508	266	41.1	136,231	6,960
Forsyth	583	96	39.9	119,165	29,561
Franklin	665	112	44.3	58,504	18,525
Fulton	317	150	14.0	219,146	3,759
Gilmer	286	141	14.3	73,702	7,430
Glascock	126	263	36.2	68,110	1,365
Glynn	54	226	4.6	81,271	377
Gordon	684	142	42.3	89,454	28,805
Grady	844	257	72.8	115,305	28,716
Green	254	311	30.7	109,467	10,680
Gwinnett	449	86	13.8	131,817	6,263
Habersham	367	100	20.3	71,364	17,644
Hall	793	82	26.9	83,894	47,130
Hancock	184	362	21.8	121,069	1,576
Haralson	300	126	20.7	79,233	4,060
Harris	247	310	25.8	123,314	1,096
Hart	580	130	51.1	68,513	10,905
Heard	222	159	18.6	60,714	1,556
Henry	343	169	27.3	186,507	4,337
Houston	285	355	41.6	193,237	14,595
Irwin	548	280	64.5	137,128	24,517
Jackson	743	134	44.8	89,756	34,970
Jasper	219	364	33.5	167,533	8,250
Jeff Davis	435	236	48.6	98,920	15,336
Jefferson	430	421	53.4	125,748	19,705
Jenkins	293	430	56.1	144,075	15,912

(continued)

TABLE 8.201 (Continued)

SELECTED GEORGIA FARM STATISTICS,
BY COUNTY, 1974

County	Number of farms	Average size (acres)	Percent of land area in farms	Dollar value of land and buildings per farm[a]	Value of farm products sold ($000)[b]
Johnson	410	238	48.7	55,686	6,758
Jones	170	267	17.7	123,860	4,597
Lamar	220	213	40.5	119,605	2,852
Lanier	184	275	44.7	102,851	7,121
Laurens	978	280	52.9	88,978	22,408
Lee	205	880	79.6	419,625	19,103
Liberty	70	387	8.2	107,067	706
Lincoln	187	200	30.4	73,694	2,735
Long	124	195	9.4	66,403	1,599
Lowndes	653	235	47.3	93,381	15,272
Lumpkin	300	101	16.2	74,621	20,391
McDuffie	189	256	29.9	108,201	1,704
McIntosh	31	153	1.7	67,082	391
Macon	344	497	66.3	187,486	20,269
Madison	573	121	38.5	63,723	16,628
Marion	185	312	24.7	94,069	6,915
Meriwether	393	302	37.2	131,702	5,531
Miller	398	351	76.1	139,703	20,215
Mitchell	616	404	76.4	176,398	32,687
Monroe	178	321	22.4	141,339	7,823
Montgomery	360	259	61.7	94,541	7,574
Morgan	343	351	52.9	213,353	16,545
Murray	362	153	25.3	78,847	9,093
Muscogee	46	220	7.2	112,105	181
Newton	270	217	33.7	164,772	5,438
Oconee	298	190	47.5	127,396	9,068
Oglethorpe	365	227	29.8	90,053	14,768
Paulding	336	92	15.1	88,695	8,472
Peach	158	353	57.7	169,137	8,042
Pickens	256	97	17.3	74,306	9,516
Pierce	642	194	56.9	93,097	24,303
Pike	275	224	41.9	117,468	3,993
Polk	349	163	28.4	74,233	3,829
Pulaski	220	444	60.3	195,525	10,413
Putnam	172	344	27.2	176,717	12,161
Quitman	51	603	30.8	184,574	1,383
Rabun	163	89	6.2	66,399	2,735
Randolph	212	655	49.7	190,619	15,657
Richmond	141	274	18.7	127,899	3,069
Rockdale	139	146	24.9	233,314	1,048
Schley	121	612	71.4	173,583	4,292

(continued)

TABLE 8.201 (Continued)

SELECTED GEORGIA FARM STATISTICS,
BY COUNTY, 1974

County	Numbers of farms	Average size (acres)	Percent of land area in farms	Dollar value of land and buildings per farm[a]	Value of farm products sold ($000)[b]
Screven	560	393	52.9	121,371	21,367
Seminole	319	330	67.0	159,760	13,440
Spalding	235	207	37.9	213,128	4,259
Stephens	231	88	18.3	64,318	5,886
Stewart	147	471	23.9	163,689	6,082
Sumter	404	500	64.6	224,800	32,070
Talbot	152	369	22.5	99,862	1,278
Taliaferro	112	298	26.8	71,618	1,987
Tattnall	743	208	49.3	84,398	28,915
Taylor	241	348	32.5	107,020	8,262
Telfair	463	219	36.0	76,896	16,808
Terrell	251	646	77.0	283,496	20,142
Thomas	613	382	67.7	185,001	22,248
Tift	553	254	82.4	156,274	31,167
Toombs	481	215	43.9	87,055	14,562
Towns	173	75	12.2	51,555	2,798
Treutlen	254	222	45.4	64,508	4,256
Troup	283	214	22.8	95,304	2,564
Turner	395	364	76.7	188,707	18,928
Twiggs	156	258	17.3	116,313	2,966
Union	306	109	16.8	74,499	4,737
Upson	237	231	25.7	97,834	3,185
Walker	546	183	35.0	76,445	5,892
Walton	529	168	42.1	135,345	8,418
Ware	423	176	12.8	69,566	9,927
Warren	217	357	42.6	111,057	3,624
Washington	425	389	38.4	119,681	12,482
Wayne	542	171	22.5	76,799	8,822
Webster	123	495	48.8	170,893	7,076
Wheeler	302	307	47.4	117,064	8,922
White	344	78	17.2	69,576	15,477
Whitfield	424	117	27.5	68,320	17,980
Wilcox	323	355	46.9	140,457	11,665
Wilkes	381	315	40.0	103,251	7,497
Wilkinson	178	295	17.9	113,196	2,695
Worth	668	364	65.6	184,266	37,000
Georgia	54,911	253	37.3	119,766	1,859,780

[a]Data are based on reports for only a sample of farms.

[b]Most data are based on reports for only a sample of farms.

Source: U. S. Department of Commerce, Bureau of the Census, U. S. Census of Agriculture: 1974, County Data releases, July 1977, Vol. 1, Pt. 10.

TABLE 8.231

NUMBER OF FARMS IN GEORGIA, BY ECONOMIC CLASS, 1974[a]

	Number
All farms	54,911
Class I (farms with sales of $40,000 or more)	11,855
Class II (farms with sales of $20,000 to 39,999)	5,709
Class III (farms with sales of $10,000 to 19,999)	5,940
Class IV (farms with sales of $5,000 to $9,999)	6,132
Class V (farms with sales of $2,500 to $4,999)	6,200
Class VI (farms with sales of $50 to $2,499)	3,371
Total	39,207
Part-time[b]	11,018
Part-retirement[c]	4,646
Abnormal[d]	40
Total	15,704

[a]The data are estimates made for all farms upon the basis of tabulation of data for a sample of approximately one-fifth of all farms.

[b]Defined as operator under 65 years of age, and working off farm 100 or more days or with income from other sources greater than farm products sold, and sales of farm products of $50 to $2,499.

[c]Defined as operator 65 years old or over and sales of $50 to $2,499.

[d]Defined as institutional and Indian reservations.

Source: U. S. Department of Commerce, Bureau of the Census, U. S. Census of Agriculture: 1974, County Data releases, Georgia summary, 1977.

TABLE 8.232

INDEX NUMBERS OF AVERAGE VALUE PER ACRE OF FARM REAL ESTATE[a], GEORGIA, ADJACENT STATES AND UNITED STATES, AS OF MARCH 1, 1950-1979
(1967=100)

Year	Georgia	Alabama	Florida[c]	North Carolina	South Carolina	Tennessee	United States[b]
1950	26	31	28	42	39	43	40
1951	29	35	32	47	43	48	46
1952	34	39	35	53	47	52	51
1953	36	41	36	56	49	52	52
1954	35	39	39	56	51	49	51
1955	37	43	41	58	53	51	53
1956	39	46	46	59	56	53	55
1957	42	47	54	63	58	55	58
1958	46	50	62	65	60	57	61
1959	51	55	72	66	64	63	66
1960	55	57	74	69	68	66	68
1961	56	63	77	71	68	68	69
1962	60	62	82	81	73	72	73
1963	62	71	88	84	76	79	77
1964	70	76	94	86	81	83	82
1965	80	85	100	91	88	88	86
1966	88	92	101	93	95	96	93
1967	100	100	100	100	100	100	100
1968	108	112	105	108	110	109	107
1969	126	117	109	116	125	117	113
1970	138	121	121	113	124	123	117
1971	152	139	128	128	135	128	122
1972	175	146	136	138	162	142	132
1973	201	167	155	164	179	167	150
1974	264	211	200	200	238	206	187
1975	298	233	224	216	273	236	214
1976	299	258	237	232	284	251	244
1977	322	275	253	246	311	275	283
1978	357	288	273	253	319	307	308
1979	386	328	303	299	373	338	351

[a]All farmland with improvements as of March 1.

[b]Excludes Alaska and Hawaii.

[c]Beginning 1973, value indexed by the average percentage change in Alabama and Georgia index values.

Source: U. S. Department of Agriculture, Farm Real Estate Market Developments, June 1973, July 1975; Agricultural Statistics, 1979.

TABLE 7.335

TOTAL PRECIPITATION IN GEORGIA, BY GEOGRAPHIC DIVISIONS,[a] 1978
(total in inches per month)

Month	North-west	North Central	North-east	West Central	Central	East Central	South-west	South Central	South-east
January	7.35	8.25	8.68	7.79	7.98	7.89	7.73	6.33	4.15
February	.67	.94	.76	1.83	1.74	1.82	2.93	2.89	2.91
March	4.13	3.63	3.96	4.07	3.66	3.08	5.97	4.12	3.19
April	3.94	3.38	3.13	3.67	3.47	3.15	3.62	3.20	2.58
May	5.21	5.15	5.80	6.44	4.82	4.09	5.81	5.39	3.95
June	4.18	2.66	2.95	2.05	2.40	2.64	3.73	3.28	4.10
July	2.60	4.03	4.00	4.12	3.19	3.76	4.95	5.78	5.89
August	4.28	7.86	7.52	4.58	4.49	4.53	5.56	3.91	4.78
September	1.12	.90	2.44	.92	1.81	1.40	.97	1.68	2.66
October	.44	.77	.51	.17	.42	.45	.19	.74	.77
November	2.84	3.31	2.82	2.88	2.53	3.31	4.03	4.14	1.13
December	6.09	4.88	4.47	3.84	2.59	2.30	2.66	2.99	2.47
Annual total	42.85	45.76	47.04	42.36	39.10	38.42	48.25	44.45	38.58
Departure of annual total from normal[b]	-9.47	-7.84	-8.43	-9.24	-8.33	-6.93	-2.05	-4.21	-12.06

[a]See Chart 7.301 for delineation of geographic divisions.

[b]Normal for all stations are climatological normals based on the period 1931-1960.

Source: U. S. Department of Commerce, U. S. Weather Bureau, Climatological Data for the U. S. by Sections, Georgia Section, Annual Summary, 1978.

TABLE 8.311

LAND USE PATTERN ON GEORGIA FARMS, SELECTED YEARS, 1950-1974
(acres)

Use	1950	1954	1959
Total land in farms	25,751,055	24,018,773	19,657,615
Cropland[a]	9,213,848	7,516,675	6,254,773
Harvested	7,098,147	6,117,379	4,917,975
Idle	2,115,701	1,399,296	1,236,798
Pastureland	6,829,142	7,858,209	5,753,407
Plowable	1,273,027	1,407,398	1,303,702
Woodland	4,371,298	4,600,542	3,065,538
Other	1,184,817	1,850,269	1,384,167
Woodland	13,280,149	12,686,331	10,340,890
Pastured	4,371,298	4,600,542	3,065,538
Not pastured	8,908,851	8,085,789	7,175,352
Other land in farms[b]	799,214	558,100	574,083

	1964	1969	1974
Total land in farms	17,886,931	15,805,892	13,878,294
Cropland[a]	6,367,160	6,834,619	6,475,079
Harvested	3,950,518	3,650,656	4,161,205
Idle	1,399,019	1,345,555	485,788
Pastureland	5,417,796	n.a.	n.a.
Plowable	1,017,623	1,838,408	1,828,086
Woodland	2,598,179	n.a.	n.a.
Other	1,801,994	n.a.	n.a.
Woodland	9,247,330	6,957,572	5,423,384
Pastured	2,598,179	n.a.	n.a.
Not pastured	6,649,151	n.a.	n.a.
Other land in farms[b]	470,200	2,013,701	1,979,831

n.a. Not available.

[a]Not fully comparable for the various census years because of differences in definition of cropland used only for pasture.

[b]Includes house lots, roads, wasteland, etc.

Source: U. S. Department of Commerce, Bureau of the Census, U. S. Census of Agriculture: 1964, 1969, Vol. 1, Counties, Georgia; U. S. Census of Agriculture: 1974, County Data, Georgia Summary, 1977.

TABLE 8.312

USE OF COMMERCIAL FERTILIZER AND LIME ON GEORGIA FARMS, 1964, 1969, and 1974

Utilization of commercial fertilizer and fertilizing materials

Farms reporting		Acres on which used	
1964	66,630	1964	4,334,217
1969	52,585	1969	n.a.
1974	41,832	1974	n.a.

Crops on which used, 1974, Class I-V farms[a]

	Farms reporting	Acres	Total tons[b]
Field corn for all purposes	17,506	1,472,126	478,240
Crop land used for pasture	7,458	469,208	108,159
Peanuts for nuts	7,813	418,852	109,401
Cotton	3,879	368,431	125,200
Tobacco	6,203	64,512	66,472

Lime or liming materials used during the year

	Farms reporting	Acres limed	Tons
1964	16,036	441,509	454,109
1969	15,765	n.a.	n.a.
1974	n.a.	n.a.	n.a.

[a]See Table 8.231 for definition of classes of farms.

[b]Includes both dry and liquid materials.

Source: U. S. Department of Commerce, Bureau of the Census, U. S. Census of Agriculture: 1964 Vol. I, Counties, Part 28, Georgia; U. S. Census of Agriculture: 1969, County Data releases, Georgia Summary, March 1972; U. S. Census of Agriculture: 1974, Vol 1, Counties, Part 10, Georgia; U. S. Census of Agriculture: 1974, County Data releases, Georgia summary, 1977.

TABLE 8.321

NUMBER OF ACRES HARVESTED FOR SELECTED CROPS
IN GEORGIA, 1946-1978
(thousands of acres)

Year	Cotton	Corn[a]	Peanuts[b]	Tobacco[c]	Oats[a]	Wheat[a]	Soybeans[d]
1946	1,210	3,204	1,070	106	539	130	9
1947	1,274	3,044	1,124	108	550	185	15
1948	1,289	3,014	1,169	83	429	165	16
1949	1,560	3,104	783	93	330	130	15
1950	1,030	3,259	728	93	340	109	28
1951	1,410	3,096	641	112	289	101	25
1952	1,455	3,096	492	112	338	136	43
1953	1,375	2,920	522	104	500	168	47
1954	1,025	2,188	440	106	530	118	33
1955	895	2,197	528	102	461	100	57
1956	830	2,131	522	89	415	120	63
1957	570	2,161	510	64	374	112	72
1958	381	2,109	510	59	251	67	70
1959	655	2,151	490	70	251	101	68
1960	653	1,850	475	71	171	84	75
1961	693	1,684	475	72	176	94	80
1962	692	1,549	472	75	136	47	86
1963	639	1,549	478	72	121	66	106
1964	632	1,487	480	65	123	71	155
1965	577	1,413	485	55	99	63	209
1966	380	1,427	482	61	95	65	301
1967	267	1,613	478	71	96	125	500
1968	395	1,565	497	56	80	109	410
1969	385	1,590	502	60	66	76	400
1970	375	1,563	507	66	62	94	475
1971	385	1,672	510	59	56	195	600
1972	430	1,490	512	57	45	140	670
1973	375	1,670	512	60	49	120	950
1974	410	1,880	516	72	59	160	1,010
1975	160	1,880	524	75	56	135	1,260
1976	240	2,160	526	68	60	115	940
1977	170	1,000	526	65	55	100	1,090
1978	115	1,500	526	61	65	120	1,680

[a]Harvested for grain.

[b]Harvested for picking and threshing.

[c]All types, principally flue cured.

[d]Soybeans for beans.

Source: U. S. Department of Agriculture, Georgia Crop Reporting Service, Georgia Agricultural Facts, 1900-1956, 1954-1961, 1959-1966, and 1964-1978; U. S. Department of Agriculture, Agricultural Statistics 1970, 1971; U. S. Department of Agriculture, Georgia Crop Reporting Service, Georgia Farm Report.

TABLE 8.322 (Continued)

PRINCIPAL CASH CROPS OF GEORGIA,
ACRES HARVESTED AND PRODUCTION
BY COUNTY, 1978

County	PEANUTS		COTTON		CORN		SOYBEANS		TOBACCO	
	Acres Harvested	Pounds Harvested (000)	Acres Harvested[a]	Bales Harvested[a]	Acres Harvested[a]	Bushels Harvested[a] (000)	Acres Harvested[a]	Bushels Harvested[a] (000)	Acres Harvested[a]	Pounds Harvested[a] (000)
Houston	6,543	16,483	780	630	9,230	279.1	34,900	426.3	-	-
Irwin	15,208	54,899	800	750	34,600	1,813.5	13,830	186.3	1,995	3,888.0
Jackson	-	-	-	-	790	27.1	3,900	66.0	-	-
Jasper	-	-	-	-	310	5.6	2,830	53.2	-	-
Jeff Davis	104	345	-	-	11,800	606.6	20,450	365.1	1,750	3,754.0
Jefferson	2,894	6,694	4,160	3,110	11,300	410.0	66,800	753.2	-	-
Jenkins	3,140	9,097	-	-	19,200	483.8	31,100	613.7	200	306.8
Johnson	401	1,053	710	490	12,800	490.3	23,600	377.0	60	97.7
Jones	-	-	-	-	350	7.8	470	7.0	-	-
Lamar	-	-	215	185	1,530	27.8	2,380	40.3	-	-
Lanier	-	-	-	-	9,110	367.3	2,490	49.1	1,110	2,183.0
Laurens	8,455	20,557	1,850	1,210	43,900	1,548.7	37,640	424.4	240	358.8
Lee	16,173	47,875	-	-	20,100	1,114.3	20,280	400.2	-	-
Liberty	-	-	-	-	630	34.9	-	-	76	156.3
Lincoln	-	-	-	-	640	20.6	-	-	-	-
Long	-	-	-	-	2,350	132.6	1,960	51.6	220	479.2
Lowndes	640	1,905	340	350	26,200	1,373.6	7,110	147.0	3,780	6,369.0
Lumpkin	-	-	-	-	810	56.3	-	-	-	-
Macon	5,857	17,429	790	945	12,700	43.5	45,700	901.8	-	-
Madison	-	-	770	705	510	6.7	17,200	274.8	-	-
Marion	3,508	11,160	-	-	7,920	537.7	4,120	54.2	-	-
McDuffie	-	-	120	71	1,960	16.5	5,860	82.6	-	-
McIntosh	-	-	-	-	150	223.5	-	-	-	-
Meriwether	-	-	-	-	2,470	39.8	7,560	127.9	-	-
Miller	19,695	70,955	-	-	26,300	1,643.6	9,510	237.7	-	-

(continued)

TABLE 8.291

NUMBER OF TENANT OPERATORS AND ACRES OF FARM LAND IN TENANCY, GEORGIA AND ADJACENT STATES, SELECTED YEARS, 1940-1974

Year	Georgia		Alabama		Florida		North Carolina		South Carolina		Tennessee	
	Number	Percent	Number	Percent	Number	Percent	Number	Percent	Number	Percent	Number	Percent
						Tenant operators						
1940	129,850	60.1	136,224	58.8	15,668	25.2	123,476	44.4	77,184	56.1	99,735	40.3
1945	121,538	53.8	109,690	49.1	10,285	16.8	122,577	42.6	80,029	54.2	77,351	33.0
1950	84,820	42.8	87,613	41.4	6,988	12.3	110,485	38.3	63,186	45.3	67,733	29.2
1954	57,290	34.6	60,553	34.2	4,351	7.6	96,586	36.1	48,779	39.3	51,186	25.2
1959	25,627	24.1	31,844	27.5	2,479	5.5	57,903	30.4	24,109	30.8	30,212	19.2
1964	13,536	16.2	19,411	21.0	2,335	5.8	40,115	27.1	13,530	24.1	21,502	16.1
1969	6,173	9.2	7,252	10.0	2,357	6.6	17,872	14.9	4,897	12.3	9,145	7.5
1974	4,467	8.1	4,024	7.1	2,176	6.7	11,304	12.4	2,802	9.6	5,845	6.2
						Farm land in tenancy (in thousands of acres)						
1940	11,090	46.8	8,149	42.6	1,343	16.1	6,986	37.1	4,301	38.3	5,887	31.8
1945	8,793	37.1	6,428	33.7	833	6.4	6,195	33.3	3,560	32.3	4,790	26.9
1950	6,463	25.1	5,148	24.6	895	5.4	5,240	27.1	2,805	23.6	4,097	22.1
1954	4,219	17.5	3,777	18.1	587	3.2	4,176	22.8	1,848	16.6	3,026	17.1
1959	2,323	11.8	2,177	13.2	555	3.6	3,023	19.0	1,023	11.2	2,054	12.8
1964	1,612	9.0	1,534	10.1	830	5.4	2,386	16.6	713	8.8	1,582	10.4
1969	974	6.2	906	6.6	1,342	9.6	1,274	10.0	424	6.1	1,008	6.7
1974	933	6.7	769	6.5	1,321	10.0	1,119	9.9	397	6.4	829	6.3

Source: U. S. Department of Commerce, Bureau of the Census, U. S. Census of Agriculture: 1969, Vol. 1, Parts 1, 9, 10, 33, 40, 42; U. S. Census of Agriculture: 1974, County Data releases, Georgia Summary, 1977.

TABLE 8.322

PRINCIPAL CASH CROPS OF GEORGIA,
ACRES HARVESTED AND PRODUCTION
BY COUNTY, 1978

County	PEANUTS		COTTON		CORN		SOYBEANS		TOBACCO	
	Acres Harvested	Pounds Harvested (000)	Acres Harvested[a]	Bales Harvested[a]	Acres Harvested[a]	Bushels Harvested[a] (000)	Acres Harvested[a]	Bushels Harvested[a] (000)	Acres Harvested[a]	Pounds Harvested[a] (000)
Appling	286	678	-	-	36,100	1,819.4	8,430	174.3	2,200	4,532.0
Atkinson	275	915	-	-	13,900	672.5	6,160	138.9	1,130	2,348.0
Bacon	-	-	-	-	22,000	1,086.6	5,310	99.8	1,960	4,216.0
Baker	14,891	51,275	-	-	19,100	1,289.9	9,330	192.9	-	-
Baldwin	-	-	-	-	2,620	71.3	1,320	27.3	-	-
Banks	-	-	-	-	670	25.0	830	17.9	-	-
Barrow	-	-	26	9	490	9.9	3,020	42.6	-	-
Bartow	-	-	1,240	960	1,060	32.1	20,050	508.7	-	-
Ben Hill	7,253	25,889	215	230	12,500	718.2	6,430	90.6	720	1,346.0
Berrien	2,185	7,541	-	-	40,200	1,701.9	9,930	205.3	3,750	7,331.0
Bibb	-	-	-	-	740	10.4	3,400	51.1	-	-
Bleckley	2,633	6,610	-	-	10,300	301.1	14,350	107.9	-	-
Brantley	-	-	-	-	3,670	170.2	-	-	940	1,954.0
Brooks	5,240	16,866	3,470	4,130	45,600	3,171.7	29,200	548.8	1,840	3,533.0
Bryan	285	1,147	-	-	2,660	152.8	4,330	113.9	270	437.1
Bulloch	14,067	51,575	70	61	48,500	2,444.3	43,940	1,032.2	2,370	5,442.0
Burke	6,370	20,757	15,700	14,400	22,300	854.2	109,780	1,753.7	-	-
Butts	-	-	-	-	980	20.7	5,570	104.7	-	-
Calhoun	17,630	66,299	1,500	2,720	15,700	1,044.5	20,760	351.1	-	-
Camden	-	-	-	-	-	-	-	-	-	-
Candler	1,510	5,496	530	630	16,800	558.8	18,500	347.7	1,650	3,308.0
Carroll	-	-	-	-	1,610	81.1	380	7.5	-	-
Catoosa	-	-	-	-	690	41.7	940	21.2	-	-
Charlton	-	-	-	-	1,150	48.7	-	-	130	274.4
Chatham	-	-	-	-	960	43.5	1,380	25.9	-	-

(continued)

TABLE 8.322 (Continued)

PRINCIPAL CASH CROPS OF GEORGIA,
ACRES HARVESTED AND PRODUCTION
BY COUNTY, 1978

County	PEANUTS		COTTON		CORN		SOYBEANS		TOBACCO	
	Acres Harvested	Pounds Harvested (000)	Acres Harvested[a]	Bales Harvested[a]	Acres Harvested[a]	Bushels Harvested[a] (000)	Acres Harvested[a]	Bushels Harvested[a] (000)	Acres Harvested[a]	Pounds Harvested[a] (000)
Chattahoochee	71	130	-	-	-	-	-	-	-	-
Chattooga	-	-	540	270	990	33.9	10,800	213.1	-	-
Cherokee	-	-	-	-	380	23.7	-	-	-	-
Clarke	-	-	-	-	260	7.9	4,870	114.4	-	-
Clay	10,825	30,321	1,070	900	7,320	354.2	3,140	38.4	-	-
Clayton	-	-	-	-	350	14.8	960	18.9	-	-
Clinch	-	-	-	-	1,610	86.0	330	5.6	185	473.4
Cobb	-	-	-	-	-	-	-	-	-	-
Coffee	4,215	14,996	-	-	46,300	2,006.9	17,000	335.5	4,050	8,440.0
Colquitt	10,253	31,876	9,100	7,350	41,700	2,395.9	12,100	216.0	4,340	9,765.0
Columbia	-	-	-	-	800	25.0	1,050	14.8	-	-
Cook	2,680	8,684	490	585	18,200	862.2	15,800	311.8	2,660	5,320.0
Coweta	-	-	-	-	2,990	51.2	3,800	53.6	-	-
Crawford	-	-	470	460	1,710	65.5	12,840	205.1	-	-
Crisp	14,782	53,199	3,200	3,800	19,700	1,151.7	25,300	332.8	-	-
Dade	-	-	-	-	440	22.6	-	-	-	-
Dawson	-	-	-	-	1,180	91.6	-	-	-	-
Decatur	18,262	67,553	-	-	51,700	4,169.0	19,900	430.1	270	477.9
DeKalb	-	-	-	-	120	5.4	190	3.2	-	-
Dodge	8,005	21,517	2,700	1,740	27,500	748.4	26,400	297.7	380	614.5
Dooly	18,043	58,219	27,660	32,700	10,800	566.1	35,700	670.9	-	-
Dougherty	5,949	17,466	100	72	9,450	571.5	5,140	96.6	-	-
Douglas	-	-	-	-	110	3.5	-	-	-	-
Early	33,288	109,823	325	380	33,200	2,242.1	16,380	292.4	-	-
Echols	-	-	-	-	2,820	173.4	880	18.2	245	483.9

(continued)

TABLE 8.322 (Continued)

PRINCIPAL CASH CROPS OF GEORGIA,
ACRES HARVESTED AND PRODUCTION
BY COUNTY, 1978

County	PEANUTS		COTTON		CORN		SOYBEANS		TOBACCO	
	Acres Harvested	Pounds Harvested (000)	Acres Harvested[a]	Bales Harvested[a]	Acres Harvested[a]	Bushels Harvested[a] (000)	Acres Harvested[a]	Bushels Harvested[a] (000)	Acres Harvested[a]	Pounds Harvested[a] (000)
Effingham	405	1,092	-	-	8,860	419.7	20,550	521.4	170	342.9
Elbert	-	-	2,320	1,710	510	15.4	15,240	300.7	-	-
Emanuel	3,170	9,612	-	-	32,000	1,193.4	46,200	651.2	1,200	2,636.0
Evans	1,230	4,184	-	-	12,000	508.0	15,350	317.3	1,000	2,096.0
Fannin	-	-	-	-	700	52.2	150	3.5	-	-
Fayette	-	-	-	-	1,050	29.6	1,600	30.1	-	-
Floyd	-	-	1,120	1,060	950	35.4	12,300	265.8	-	-
Forsyth	-	-	-	-	1,280	64.5	-	-	-	-
Franklin	-	-	-	-	2,120	74.8	9,640	154.0	-	-
Fulton	-	-	-	-	790	32.6	3,380	73.0	-	-
Gilmer	-	-	-	-	730	43.4	120	2.8	-	-
Glascock	154	144	80	47	3,650	55.2	9,150	103.2	-	-
Glynn	-	-	-	-	160	8.7	140	2.6	-	-
Gordon	-	-	-	-	810	40.8	18,090	391.0	-	-
Grady	8,710	27,618	-	-	38,300	2,277.7	8,380	173.2	1,130	2,154.0
Greene	-	-	-	-	200	3.6	190	3.9	-	-
Gwinnett	-	-	-	-	960	31.9	1,580	28.2	-	-
Habersham	-	-	-	-	830	46.0	-	-	-	-
Hall	-	-	-	-	1,540	62.1	-	-	-	-
Hancock	-	-	-	-	3,460	90.7	4,500	71.9	-	-
Haralson	-	-	-	-	520	21.0	1,720	40.4	-	-
Harris	-	-	-	-	700	17.6	1,270	23.9	-	-
Hart	-	-	270	155	1,150	26.7	21,350	341.1	-	-
Heard	-	-	-	-	2,170	48.1	420	7.5	-	-
Henry	-	-	48	41	1,430	17.3	8,420	126.6	-	-

(continued)

TABLE 8.322 (Continued)

PRINCIPAL CASH CROPS OF GEORGIA,
ACRES HARVESTED AND PRODUCTION
BY COUNTY, 1978

County	PEANUTS		COTTON		CORN		SOYBEANS		TOBACCO	
	Acres Harvested	Pounds Harvested (000)	Acres Harvested[a]	Bales Harvested[a]	Acres Harvested[a]	Bushels Harvested[a] (000)	Acres Harvested[a]	Bushels Harvested[a] (000)	Acres Harvested[a]	Pounds Harvested[a] (000)
Spalding	-	-	-	-	940	19.0	4,980	88.9	-	-
Stephens	-	-	-	-	330	9.6	-	-	-	-
Stewart	7,835	24,714	-	-	4,850	234.7	6,860	154.7	-	-
Sumter	16,676	58,700	1,300	1,040	24,600	1,463.0	39,600	818.6	-	-
Talbot	146	376	-	-	720	14.5	1,270	21.5	-	-
Taliaferro	-	-	-	-	180	4.0	110	2.1	-	-
Tattnall	1,247	3,760	-	-	36,000	1,306.3	16,700	282.5	2,400	5,659.0
Taylor	2,375	6,401	460	480	4,960	140.0	20,150	284.0	-	-
Telfair	3,893	12,699	115	115	15,600	597.5	9,840	147.9	560	1,176.0
Terrell	23,458	65,087	425	340	21,500	823.5	17,900	285.9	-	-
Thomas	5,241	16,841	275	395	32,200	2,142.1	33,250	874.8	1,265	2,660.0
Tift	13,127	50,250	280	330	21,500	1,256.9	10,030	169.6	2,255	4,848.0
Toombs	2,054	5,453	135	125	23,600	880.2	14,800	236.4	1,770	3,358.0
Towns	-	-	-	-	770	49.7	-	-	-	-
Treutlen	77	193	-	-	9,820	267.3	2,050	38.5	725	1,258.0
Troup	-	-	-	-	670	15.5	540	9.6	-	-
Turner	19,147	70,533	2,850	2,490	15,500	812.4	10,230	173.0	150	299.4
Twiggs	1,396	4,322	980	725	4,740	95.6	4,250	43.9	-	-
Union	-	-	-	-	1,730	118.6	390	8.8	-	-
Upson	-	-	-	-	960	19.4	2,450	41.4	-	-
Walker	-	-	-	-	3,010	127.4	4,620	112.9	-	-
Walton	-	-	990	655	1,130	33.0	23,000	367.4	-	-
Ware	-	-	-	-	9,400	568.5	4,130	85.4	1,455	2,939.0
Warren	-	-	-	-	3,800	107.2	7,600	121.4	-	-
Washington	1,425	2,911	1,130	945	11,300	284.8	25,400	238.7	-	-

(continued)

TABLE 8.511

VALUE OF SELECTED CROPS PRODUCED IN GEORGIA, 1951-1978
(thousands of dollars)

Year	Cotton and cottonseed	Peanuts[a]	Tobacco	Corn[b]	Oats and wheat	Soybeans
1951	204,574	55,959	64,500	90,527	11,380	765
1952	152,992	41,722	62,931	73,251	15,630	1,302
1953	139,775	55,812	69,415	92,914	20,104	1,595
1954	120,543	29,814	58,692	42,272	18,198	612
1955	132,029	57,483	72,466	61,164	12,254	1,387
1956	104,926	61,450	64,495	63,419	15,939	1,967
1957	69,173	48,266	48,204	69,692	11,990	2,234
1958	70,450	62,710	54,189	77,822	10,555	1,866
1959	93,893	48,157	64,281	66,208	10,118	2,243
1960	87,744	54,150	77,335	65,453	8,927	2,563
1961	94,823	61,560	83,858	70,324	10,805	3,101
1962	97,445	57,070	86,984	59,946	6,900	3,234
1963	109,630	83,373	85,988	81,927	7,302	4,495
1964	99,646	89,779	72,920	73,071	7,791	7,905
1965	88,831	100,075	74,570	86,546	5,841	10,410
1966	40,363	92,313	67,948	89,587	6,275	19,384
1967	34,443	112,139	96,494	103,845	7,695	30,750
1968	34,689	110,254	72,461	73,242	6,347	16,072
1969	32,031	115,445	70,628	76,241	6,141	24,888
1970	37,413	144,069	98,736	78,009	7,037	32,229
1971	60,129	171,437	88,478	106,540	14,495	43,758
1972	55,392	201,216	97,828	106,922	5,753	35,678
1973	124,178	217,728	85,633	219,638	13,091	111,321
1974	102,113	302,397	167,580	336,581	18,340	176,164
1975	43,871	341,863	152,258	278,146	16,974	149,405
1976	70,607	310,866	136,755	309,355	15,449	131,666
1977	22,143	313,312	155,241	49,680	11,413	134,288
1978	37,145	364,518	179,191	183,750	15,807	188,160

[a]Crop picked and threshed.

[b]All purpose until 1959 when it is listed as a corn used for grain. This differs in that allowance is not made for corn used for silage or pasture.

Source: U. S. Department of Agriculture, Georgia Crop Reporting Service, Georgia Agricultural Facts, 1954-1978.

TABLE 8.521

YIELD PER ACRE OF SELECTED CROPS IN GEORGIA, 1951-1978

Year	Cotton (pounds)	Corn (bushels)	Peanuts[a] (pounds)	Tobacco (pounds)	Oats (bushels)	Wheats (bushels)	Soybeans (bushels)
1951	318	17.0	900	1,225	26.0	18.5	10.5
1952	241	13.0	800	1,115	30.0	19.5	10.5
1953	262	21.5	990	1,267	31.0	18.5	13.0
1954	286	12.0	605	1,172	29.0	18.5	6.5
1955	376	24.0	955	1,465	25.0	16.0	13.0
1956	334	24.0	1,090	1,452	34.5	21.0	14.0
1957	333	25.0	910	1,289	28.5	17.5	14.5
1958	443	30.0	1,160	1,538	35.5	24.0	13.0
1959	381	27.0	1,080	1,518	34.0	21.5	17.0
1960	371	30.5	1,200	1,839	37.5	24.0	17.0
1961	354	36.0	1,200	1,924	47.0	27.0	17.0
1962	369	30.0	1,130	1,965	44.0	25.0	16.0
1963	453	43.0	1,530	2,013	37.0	29.0	16.5
1964	467	39.0	1,670	1,930	46.0	31.5	20.0
1965	467	49.0	1,810	2,050	41.0	29.0	20.5
1966	398	43.0	1,680	1,580	41.0	30.0	23.0
1967	408	58.0	2,040	2,085	35.0	26.0	25.0
1968	322	40.0	1,880	1,885	42.0	28.0	16.0
1969	351	35.0	1,885	1,615	53.0	35.0	25.5
1970	373	31.0	2,220	2,000	46.0	37.0	23.0
1971	466	54.0	2,490	1,935	53.0	39.0	25.5
1972	395	52.0	2,620	2,005	38.0	20.0	15.0
1973	499	48.0	2,625	1,620	50.0	27.0	21.0
1974	490	56.0	3,220	2,233	44.0	23.0	25.5
1975	443	55.0	3,295	2,010	45.0	27.0	25.5
1976	398	62.0	2,955	1,820	51.0	31.0	23.5
1977	232	24.0	2,850	2,075	50.0	33.0	20.0
1978	463	50.0	3,300	2,060	53.0	32.0	17.5

[a]Picked and threshed. Does not include peanut-vine hay.

Source: U. S. Department of Agriculture, Georgia Crop Reporting Service, Georgia Agricultural Facts, 1954-1978.

TABLE 8.523

PRODUCTION[a] AND VALUE[b] OF SELECTED CROPS, GEORGIA, 1971-1978

	1971	1972	1973	1974	1975	1976	1977	1978
Peanuts								
Production (lbs.)	1,269,900	1,341,440	1,344,000	1,661,520	1,726,580	1,554,330	1,499,100	1,735,800
Value	171,437	201,216	217,728	302,397	341,863	310,866	313,312	364,518
Cotton Lint								
Production (bales)	374	354	390	419	148	199	82	111
Value	52,564	49,074	10,308	80,405	39,427	63,712	20,388	32,501
Cottonseed								
Production (tons)	151	133	146	150	54	70	30	43
Value	7,565	6,318	13,870	18,150	4,444	6,790	1,755	4,644
Corn								
Production (bu.)	90,288	77,480	80,160	105,280	103,400	133,920	24,000	75,000
Value	106,540	106,922[c]	219,638	336,581	278,146	328,104	49,680	183,750
Soybeans								
Production (bu.)	15,300	10,050	19,950	25,755	32,130	22,090	21,800	29,400
Value	43,758	35,678	111,321	176,164	149,405	153,526	134,288	188,160
Tobacco (all)								
Production (lbs.)	114,165	114,285	97,200	161,420	150,750	123,760	2,075	2,060
Value	88,478	97,828	85,633	167,580	152,258	136,755	155,241	179,191
Sorghum Grain								
Production (bu.)	2,905	990	1,190	1,260	1,692	1,710	672	1,247
Value	2,440[c]	1,188[c]	2,499	3,532	4,027	3,728	1,431	2,270
Wheat								
Production (bu.)	7,605	2,800	3,240	3,680	3,645	3,565	3,300	3,640
Value	11,103	3,752[c]	8,716	12,321	10,534	10,873	7,425	11,328
Oats								
Producation (bu.)	4,240	2,470	3,500	4,180	4,050	5,100	2,750	3,445
Value	3,392[c]	2,001[c]	4,375	6,019	6,440	7,395	3,988	4,479
Rye								
Production (bu.)	1,955	1,500	1,610	2,070	1,575	2,420	1,995	2,530
Value	3,636[c]	2,955	3,687	5,423	3,890	6,171	4,688	4,048

(continued)

TABLE 8.322 (Continued)

PRINCIPAL CASH CROPS OF GEORGIA,
ACRES HARVESTED AND PRODUCTION
BY COUNTY, 1978

County	PEANUTS		COTTON		CORN		SOYBEANS		TOBACCO	
	Acres Harvested	Pounds Harvested (000)	Acres Harvested[a]	Bales Harvested[a]	Acres Harvested[a]	Bushels Harvested[a] (000)	Acres Harvested[a]	Bushels Harvested[a] (000)	Acres Harvested[a]	Pounds Harvested[a] (000)
Mitchell	21,741	75,090	270	200	51,800	3,498.3	18,850	336.5	1,760	3,846.0
Monroe	-	-	-	-	2,030	43.0	1,250	18.8	-	-
Montgomery	1,248	3,968	-	-	15,600	345.9	10,290	135.4	755	1,359.0
Morgan	-	-	4,120	3,440	1,050	22.2	8,720	147.5	-	-
Murray	-	-	-	-	2,910	178.9	9,440	204.0	-	-
Muscogee	-	-	-	-	-	-	-	-	-	-
Newton	-	-	360	355	990	19.0	2,720	46.0	-	-
Oconee	-	-	910	1,120	500	18.6	12,260	207.4	-	-
Oglethorpe	-	-	475	375	720	22.5	8,660	187.2	-	-
Paulding	-	-	-	-	360	12.7	-	-	-	-
Peach	615	1,331	85	88	1,180	35.7	21,700	265.1	-	-
Pickens	-	-	-	-	440	28.4	-	-	-	-
Pierce	-	-	-	-	21,700	1,531.1	7,870	177.5	2,740	6,302.0
Pike	-	-	-	-	340	4.5	11,580	195.9	-	-
Polk	-	-	705	680	380	14.2	6,880	168.1	-	-
Pulaski	9,794	32,713	5,150	5,700	15,900	689.1	19,900	280.5	-	-
Putnam	-	-	-	-	520	16.2	720	15.6	-	-
Quitman	2,094	5,356	-	-	1,400	72.0	900	17.8	-	-
Rabun	-	-	-	-	620	42.5	230	4.3	-	-
Randolph	20,414	65,530	1,490	1,010	14,900	871.1	8,090	114.0	-	-
Richmond	279	500	90	54	2,130	60.0	14,220	187.1	-	-
Rockdale	-	-	-	-	350	11.6	590	12.2	-	-
Schley	3,259	9,681	72	26	4,940	139.4	4,350	69.5	-	-
Screven	5,457	21,121	1,060	1,160	22,700	777.9	67,200	1,452.4	110	172.8
Seminole	13,045	44,988	-	-	23,900	2,023.6	16,660	422.7	-	-

(continued)

TABLE 8.322 (Continued)

PRINCIPAL CASH CROPS OF GEORGIA,
ACRES HARVESTED AND PRODUCTION
BY COUNTY, 1978

County	PEANUTS		COTTON		CORN		SOYBEANS		TOBACCO	
	Acres Harvested	Pounds Harvested (000)	Acres Harvested[a]	Bales Harvested[a]	Acres Harvested[a]	Bushels Harvested[a] (000)	Acres Harvested[a]	Bushels Harvested[a] (000)	Acres Harvested[a]	Pounds Harvesteda (000)
Wayne	280	1,000	-	-	19,500	1,336.6	4,920	134.1	1,200	2,674.0
Webster	10,112	31,642	-	-	5,970	210.6	1,970	38.9	-	-
Wheeler	1,229	4,141	41	17	11,000	510.0	18,050	237.5	345	755.9
White	-	-	-	-	580	46.2	-	-	-	-
Whitfield	-	-	-	-	1,310	66.0	6,770	146.3	-	-
Wilcox	12,873	46,616	885	840	13,100	673.4	17,430	278.4	200	331.0
Wilkes	-	-	34	19	980	31.6	1,530	31.6	-	-
Wilkinson	814	1,826	-	-	3,950	79.6	3,230	36.4	-	-
Worth	29,299	97,930	1,500	1,800	31,700	1,597.6	16,460	293.9	1,230	2,803.0

[a]Preliminary.

Source: U. S. Department of Agriculture, Georgia Crop Reporting Service, Georgia Agricultural Facts, 1977-1978.

TABLE 8.512

VALUE COMPARISONS: MOST IMPORTANT CROPS IN GEORGIA, 1974-1978
(thousands of dollars)

	1974		1975		1976		1977		1978	
Crop	Value	Rank	Value	Rank	Value	Rank	Value	Rank	Value	Rank
Peanuts	302,967	1	337,218	1	311,490	1	315,302	1	362,434	1
Tobacco	167,519	3	154,119	2	138,334	4	150,103	2	174,034	2
Cotton	57,796	5	66,522	5	59,270	6	48,267	6	31,227	7
Corn	171,100	2	134,373	3	176,195	2	85,126	4	57,760	6
Miscellaneous vegetables	54,622	6	53,915	6	69,055	5	69,182	5	59,497	5
Soybeans	161,826	4	122,897	4	161,794	3	104,898	3	161,469	3
Pecans	27,770	7	31,060	7	40,003	7	45,510	7	59,960	4
Peaches	8,191	8	22,039	8	16,380	8	13,433	8	18,268	8
Hay	7,232	10	8,284	9	9,595	9	8,688	9	6,856	10
Sweet potatoes	5,926	11	7,649	10	6,043	11	6,962	10	6,848	11
Watermelons	7,879	9	7,269	11	6,441	10	5,938	11	7,667	9

Source: U. S. Department of Agriculture, Farm Income, State Estimates, 1976-1980, Table 9.

TABLE 8.523 (Continued)

PRODUCTION[a] AND VALUE[b] OF SELECTED CROPS, GEORGIA, 1971-1978

	1971	1972	1973	1974	1975	1976	1977	1978
Hay (all)								
Production	1,034	912	1,165	1,069	1,175	1,070	752	950
Value	33,088	29,640	41,940	39,019	49,350	57,245	45,872	53,675
Sweet Potatoes								
Production (cwt.)	663	640	600	760	750	713	495	660
Value	4,575	4,992	6,240	7,904	9,300	7,415	6,980	8,514
Tomatoes								
Production (cwt.)	168	199	166	183	166	218	186	168
Value	1,297	2,169	2,847	3,000	3,911	4,622	3,199	3,394
Cantaloups								
Production (cwt.)	288	273	237	231	215	226	233	220
Value	1,187	1,354	1,500	1,532	2,068	1,476	1,445	1,225
Watermelons								
Production (cwt.)	2,640	2,310	2,408	2,724	2,550	2,417	2,273	2,700
Value	4,937	3,696	6,110	7,879	7,269	6,399	5,938	7,667
Peaches								
Production (million lbs.)	120,000	190,000	100,000	45,000	95,000	140,000	90,000	120,000
Value	10,440	16,853	15,900	8,055	22,610	16,800	13,770	18,720
Pecans								
Production (millions lbs.)	90,000	48,000	100,000	58,000	75,000	52,000	88,000	135,000
Value	30,600	21,600	41,295	28,730	32,100	42,400	54,680	78,000

[a]All production in thousands of designated units unless stated otherwise.

[b]Value in thousands of dollars.

[c]Excludes price support payments.

Source: U. S. Department of Agriculture, Georgia Crop Reporting Service, Georgia Agricultural Facts 1965-1978.

TABLE 8.551

LIVESTOCK ON GEORGIA FARMS, BY TYPES,
1951-1979
(thousands of animals)

Year	All cattle	Milk cows	Hogs	Sheep	Turkeys[a]	Chickens[b]
1951	1,113	364	1,800	10	54	8,029
1952	1,247	364	1,908	11	51	8,298
1953	1,422	357	1,698	14	54	7,795
1954	1,564	324	1,443	17	59	7,944
1955	1,627	304	1,472	21	61	8,532
1956	1,546	274	1,663	37	63	8,231
1957	1,515	265	1,730	50	66	8,559
1958	1,485	249	1,678	44	37	9,235
1959	1,396	230	1,728	36	36	11,470
1960	1,424	213	1,780	27	43	12,901
1961	1,481	204	1,566	21	47	14,287
1962	1,570	193	1,519	18	61	16,603
1963	1,633	182	1,580	14	49	20,246
1964	1,764	170	1,485	10	65	24,126
1965	1,852	158	1,288	8	55	26,833
1966	1,815	150	1,443	7	62	28,533
1967	1,797	144	1,600	7	89	34,335
1968	1,833	140	1,648	6	124	34,215
1969	1,870	142	1,780	5	110	36,969
1970	1,889	146	2,065	5	105	39,483
1971	2,002	146	1,962	4	47	39,248
1972	2,042	145	1,884	5	40	37,940
1973	2,062	136	1,840	3	30	36,608
1974	2,103	130	1,590	4	33	41,069
1975	2,420	130	1,590	3	27	34,610
1976	2,370	129	1,600	3	38	34,328
1977	2,300	129	1,600	3	39	34,016
1978	1,975	129	1,720	--	46	35,138
1979	1,650	127	1,800	--	47	35,870

-- Not reported after 1977.

[a]As of January 1.

[b]Does not include commercial broilers (See Table 8.552).

Source: U. S. Department of Agriculture, Georgia Crop Reporting Service, Georgia Agricultural Facts, 1900-1956, 1954-1961, 1959-1966, 1964-1978; U. S. Department of Agriculture, Statistical Reporting Service, Livestock Inventory, January 1, 1962, 1966, 1970, 1974-1979.

TABLE 8.552

COMMERCIAL BROILER PRODUCTION AND INCOME
IN GEORGIA, 1950-1978

Year	Produced		Price per pound (cents)	Gross income (thousands of dollars)
	Number (thousands)	Pounds (thousands)		
1950	62,892	176,098	25.8	45,433
1951	88,678	248,298	27.6	68,530
1952	112,621	315,339	28.1	88,610
1953	121,631	352,730	26.6	93,826
1954	154,471	463,413	22.0	101,951
1955	177,642	515,162	24.4	125,700
1956	222,780	690,618	18.8	129,836
1957	261,000	835,200	18.0	150,336
1958	292,119	934,781	17.6	164,521
1959	303,031	1,000,002	15.3	153,000
1960	320,250	1,056,825	16.2	171,206
1961	348,200	1,184,000	13.2	156,272
1962	353,600	1,166,880	14.4	168,031
1963	359,760	1,223,184	13.8	168,799
1964	373,880	1,271,192	13.7	174,153
1965	402,770	1,369,418	14.5	198,566
1966	456,192	1,551,053	14.5	224,903
1967	447,123	1,564,930	12.2	190,921
1968	436,748	1,528,618	13.1	200,249
1969	442,221	1,547,774	14.1	218,236
1970	453,886	1,588,601	12.4	196,987
1971	431,307	1,552,705	12.9	200,299
1972	442,937	1,638,867	13.1	214,692
1973	412,986	1,528,048	23.9	365,203
1974	426,857	1,579,371	21.1	333,247
1975	416,599	1,541,416	26.9	414,641
1976	451,531	1,670,665	24.0	400,960
1977	485,879	1,797,752	23.7	426,067
1978	531,889	2,021,178	26.0	525,506

Source: U. S. Department of Agriculture, Georgia Crop Reporting Service, Georgia Agricultural Facts, 1954-1978; Livestock and Poultry Inventory.

TABLE 8.554

PRODUCTION OF EGGS, NUMBER SOLD, PRICE AND INCOME FROM SALES, GEORGIA
1950-1978

Year	Average number Layers (000)	Eggs per Layer (no.)	Eggs produced (millions)	Eggs sold (millions)	Price per dozen (cents)	Cash receipts (000)
1950	6,741	139	721	532	43.1	19,108
1951	6,860	149	822	640	54.9	29,280
1952	7,059	158	885	709	49.4	29,187
1953	5,878	173	987	825	54.5	37,469
1954	5,866	178	1,044	888	44.8	33,152
1955	6,325	192	1,213	1,058	52.2	46,023
1956	6,282	197	1,235	1,078	52.9	47,522
1957	6,789	198	1,345	1,195	47.7	47,501
1958	7,508	199	1,495	1,365	52.3	59,491
1959	9,322	206	1,918	1,802	41.4	62,169
1960	10,652	208	2,218	2,120	48.2	85,153
1961	11,374	211	2,400	2,307	44.7	85,936
1962	13,277	208	2,757	2,685	43.2	96,660
1963	15,999	208	3,321	3,260	43.2	117,360
1964	17,591	213	3,743	3,692	40.9	125,836
1965	18,792	215	4,042	3,998	42.5	141,596
1966	21,298	211	4,501	4,463	47.1	175,173
1967	22,707	220	4,986	4,950	37.1	153,038
1968	23,337	214	4,992	4,956	42.1	173,873
1969	24,705	220	5,426	5,402	47.5	213,829
1970	25,116	215	5,397	5,376	44.7	200,256
1971	25,245	222	5,600	5,579	35.5	165,045
1972	24,754	221	5,465	5,445	35.1	159,266
1973	24,769	223	5,534	5,518	56.3	258,886
1974	25,046	233	5,827	5,811	58.9	285,223
1975	22,897	231	5,284	5,274	59.5	261,503
1976	23,066	242	5,591	5,582	65.6	305,149
1977	23,195	236	5,468	5,460	63.0	286,650
1978	23,813	238	5,662	5,655	60.7	286,049

[a]Up to 1953 total number of hens and pullets is reported; after 1953 average layers during the year is reported.

Source: U. S. Department of Agriculture, Georgia Crop Reporting Service, Georgia Agricultural Facts, 1900-1956, 1954-1961, 1959-1966, and 1964-1978; and Livestock and Poultry Inventory.

TABLE 8.610

CASH RECEIPTS BY COMMODITY GROUPS
GEORGIA, ADJACENT STATES, UNITED STATES, 1978
(thousands of dollars)

State	Total all Commodities	Total	Meat Animals	Livestock Dairy Products	Poultry and Eggs	Miscellaneous Livestock
Georgia	2,543,304	1,467,764	459,505	146,512	854,591	7,156
Alabama	1,895,312	1,189,130	501,521	75,061	603,618	8,930
Florida	3,238,391	855,763	394,160	247,261	191,168	23,174
North Carolina	3,236,199	1,296,758	422,477	173,011	692,740	8,530
South Carolina	978,597	373,199	183,285	59,895	127,781	2,238
Tennessee	1,625,438	868,369	556,589	216,324	87,347	8,109
United States	111,042,089	58,990,761	37,372,634	12,724,162	8,151,607	742,358

Crops

State	Total	Foods Grains	Feed Crops	Cotton	Tobacco	Oil Crops	Vegetables	Fruits and nuts	All other crops
Georgia	1,075,540	10,220	67,773	31,227	174,034	523,903	85,060	82,335	100,988
Alabama	706,182	2,610	28,122	85,627	1,300	385,985	69,490	13,077	119,971
Florida	2,382,628	845	22,196	1,417	30,944	99,487	625,575	1,139,832	462,332
North Carolina	1,939,441	10,092	172,114	11,375	1,105,784	280,621	118,923	48,739	191,793
South Carolina	605,398	5,694	43,367	27,342	202,842	200,123	37,032	51,664	37,334
Tennessee	757,069	14,376	45,281	86,697	165,369	360,160	30,754	3,707	50,725
United States	52,051,328	5,297,486	10,870,960	3,429,276	2,548,738	11,986,703	6,083,141	5,451,254	5,753,770

Source: U. S. Department of Agriculture, Economic Research Service, State Farm Income Statistics, Supplement to Statistical Bulletin Number 627, January, 1980.

TABLE 8.611

CASH FARM INCOME FOR GEORGIA,
BY MAJOR SOURCE, 1951-1978
(thousands of dollars)

Year	Total	Crops	Livestock and livestock products	Government payment
1951	640,296	395,634	236,028	8,634
1952	652,249	395,142	249,518	7,589
1953	652,270	384,463	263,088	4,719
1954	593,136	312,602	273,894	6,640
1955	675,117	361,219	305,526	8,372
1956	697,619	368,591	320,640	8,388
1957	659,562	270,583	358,252	30,727
1958	771,662	307,134	416,115	48,413
1959	751,976	342,361	389,430	20,185
1960	793,130	347,291	422,984	22,855
1961	803,748	362,290	414,532	26,926
1962	826,065	352,408	439,957	33,700
1963	899,393	417,999	449,395	31,999
1964	919,875	401,805	478,654	39,416
1965	1,014,015	414,852	549,555	49,608
1966	1,095,982	383,131	632,678	80,173
1967	1,033,113	456,904	576,209	77,825
1968	1,112,723	405,593	626,943	80,187
1969	1,237,877	407,442	744,346	86,089
1970	1,284,163	488,234	712,308	83,621
1971	1,319,743	554,105	701,825	63,813
1972	1,456,077	592,591	782,422	81,064
1973	2,041,182	790,413	1,193,690	57,079
1974	2,097,665	1,065,534	1,021,767	10,364
1975	2,165,946	1,032,603	1,122,572	10,771
1976	2,280,987	1,102,604	1,168,600	9,783
1977	2,247,339	969,703	1,226,470	51,166
1978[a]	2,598,318	1,075,540	1,467,764	55,014

[a]Preliminary.

Source: U. S. Department of Agriculture, Georgia Crop Reporting Service, Georgia Agricultural Facts, 1900-1956, 1954-1961, 1959-1966, and 1964-1978; U. S. Department of Agriculture, Agricultural Statistics, 1967-1970.

TABLE 8.612

CASH FARM INCOME IN GEORGIA, BY MAJOR CROPS, 1951-1978
(thousands of dollars)

Year	Total crops	Cotton (lint and seed)	Peanuts	Tobacco	Corn	Soybeans
1951	395,634	16,633	56,295	64,760	8,929	564
1952	395,142	172,317	42,513	62.924	8,765	1,094
1953	384,463	139,158	55,397	69,407	9,160	1,417
1954	312,602	125,876	29,119	58,769	8,390	483[b]
1955	361,219	135,431	57,673	72,326	14,524	1,062
1956	368,591	105,126	60,182	64,573	20,759	1,984
1957	270,583	69,744	46,887	48,125	23,241	2,501
1958	307,134	72,083	62,928	54,222	30,604	2,277
1959	342,361	95,391	48,568	64,218	38,129	2,563
1960	331,842	87,494	52,982	77,269	25,557	2,339
1961	362,290	90,731	63,060	83,897	30,856	2,866
1962	352,408	96,258	57,187	86,895	23,464	2,954
1963	417,999	104,829	82,068	85,988	39,693	4,127
1964	401,805	101,931	87,444	77,130	35,299	7,055
1965	414,852	88,717	98,915	79,041	34,181	8,451
1966	383,131	42,300	91,483	71,522	43,575	17,956
1967	450,760	31,833	108,918	100,905	63,683	30,118
1968	405,593	34,801	112,847	77,372	40,756	21,134
1969	407,442	31,806	122,295	75,646	26,000	24,425
1970	488,234	34,371	142,113	101,782	43,538	32,612
1971	554,105	50,082	173,548	91,557	51,438	47,820
1972	592,591	50,455	196,170	100,136	56,193	33,650
1973	790,413	115,724	215,588	88,667	78,351	98,837
1974	1,065,534	65,047	300,810	167,519	178,671	142,427
1975	1,032,603	66,522	337,218	154,119	134,373	122,897
1976	1,102,604	59,214	307,066	138,334	172,146	164,036
1977	969,703	44,778	311,140	150,103	89,908	95,959
1978[b]	1,075,540	31,227	362,434	174,034	57,760	161,469

[a]Drought.

[b]Preliminary.

Source: U. S. Department of Agriculture, Georgia Crop Reporting Service, Georgia Agricultural Facts, 1900-1956, 1954-1961, 1959-1978; and U. S. Department of Agriculture, Georgia Crop Reporting Service, Georgia Farm Report, August, 1972-1975.

TABLE 8.613

CASH FARM INCOME FOR GEORGIA BY MAJOR LIVESTOCK AND LIVESTOCK PRODUCTS GROUPS, 1951-1978
(thousands of dollars)

Year	Total livestock and livestock products	Hogs	Chickens	Dairy products	Cattle and calves	Eggs
1951	236,028	53,055	72,810	39,390	34,723	29,280
1952	249,518	50,190	93,147	41,610	29,681	29,187
1953	263,088	52,776	98,738	43,349	24,169	37,469
1954	273,894	59,570	105,949	42,717	28,276	33,152
1955	305,526	40,248	129,871	44,331	41,022	46,023
1956	320,640	45,821	134,372	47,786	40,092	47,522
1957	358,252	55,153	154,449	48,960	46,549	47,501
1958	416,115	62,946	168,746	49,173	70,286	59,491
1959	389,430	52,876	158,515	49,734	62,099	62,169
1960	422,984	54,436	175,926	49,332	53,414	85,153
1961	414,532	55,488	162,029	53,153	53,350	85,936
1962	439,957	53,527	174,947	53,208	63,653	89,820
1963	449,395	52,034	176,440	52,645	55,718	105,552
1964	478,654	53,292	182,448	52,104	57,140	125,836
1965	547,594	61,131	207,102	55,558	76,582	141,596
1966	634,993	70,481	234,211	58,437	89,232	175,173
1967	576,911	67,242	199,488	63,114	84,005	152,883
1968	626,943	74,479	208,437	66,159	93,301	173,925
1969	745,236	102,957	229,715	73,864	115,180	213,829
1970	712,308	102,036	206,565	80,206	117,655	193,090
1971	701,825	98,456	209,343	80,674	139,294	162,187
1972	782,422	117,323	226,717	86,842	177,235	161,987
1973	1,193,690	188,827	388,777	96,000	227,042	273,816
1974	1,022,792	172,486	334,172	116,508	90,030	282,059
1975	1,122,572	183,212	419,142	115,441	117,310	263,332
1976	1,168,600	153,398	396,607	135,196	145,655	308,916
1977	1,226,470	159,241	429,771	134,272	188,860	283,709
1978	1,467,764	200,634	527,325	146,512	258,865	295,682

[a]Preliminary.

Source: U. S. Department of Agriculture, Georgia Crop Reporting Service, Georgia Agricultural Facts, 1900-1956, 1954-1961, and 1959-1978.

TABLE 8.711

FARM MORTGAGE LOANS, GEORGIA, ADJACENT STATES
AND THE UNITED STATES, SELECTED YEARS
(in thousands of dollars)

Year	Georgia	Alabama	Florida	North Carolina	South Carolina	Tennessee	United States
1950	84,072	80,295	65,795	89,010	41,128	88,015	5,579,278
1955	152,881	114,471	124,896	170,750	67,219	126,885	8,245,278
1960	208,599	157,733	240,004	199,027	92,923	199,354	12,082,409
1961	207,951	169,922	275,709	266,024	107,156	210,341	12,820,304
1962	228,806	188,805	324,697	290,637	118,989	234,279	13,899,105
1963	263,432	213,017	404,046	336,763	133,699	271,606	15,167,821
1964	279,822	224,001	465,303	338,499	139,785	291,062	16,789,604
1965	339,129	251,621	419,076	292,387	133,187	330,363	18,894,240
1966	359,147	266,832	604,845	408,404	170,015	373,155	21,213,710
1967	410,714	292,661	662,223	433,505	189,000	415,929	23,301,235
1968	462,349	316,209	754,760	476,502	207,485	451,916	25,486,372
1969	517,177	342,039	821,032	518,418	223,694	477,008	27,139,309
1970	584,717	402,451	614,323	446,287	209,163	543,688	29,182,766
1971	-	-	-	-	-	506,247	29,532,521
1972	702,056	399,234	955,657	620,199	297,767	557,585	31,360,188
1973	801,020	484,167	804,527	560,215	269,861	674,295	35,757,754
1974	959,910	557,030	1,009,612	661,534	357,277	796,510	41,252,870
1975	1,148,839	634,856	1,267,807	779,765	413,913	906,253	46,288,419
1976	1,302,473	687,159	1,362,216	902,653	471,234	1,025,588	51,068,946
1977	1,371,738	714,385	1,388,616	1,010,988	523,233	1,131,989	56,427,208
1978	1,554,390	825,778	1,523,806	1,125,725	566,594	1,275,207	63,641,566
1979	1,710,136	986,744	1,785,850	1,275,478	612,578	1,404,558	72,232,194

Source: U. S. Department of Agriculture, Agricultural Statistics, 1948-1969, 1971-1979.

TABLE 8.891

COOPERATIVES: NUMBER, MEMBERSHIPS AND BUSINESS VOLUME OF MARKETING, GEORGIA, ADJACENT STATES AND UNITED STATES, 1973-74, 1975-76

	Number in state				Membership in state		Net business[b]	
	Headquartered		Operating[a]					
	1973-74	1975-76	1973-74	1975-76	1973-74	1975-76	1973-74	1975-76
Georgia	89	94	101	107	169,865	154,488	567,305	843,525
Alabama	71	98	84	111	80,000	101,689	331,428	511,844
Florida	93	86	106	98	54,280	60,050	737,830	948,633
North Carolina	31	38	45	51	146,250	132,289	421,389	449,994
South Carolina	22	21	31	30	40,915	63,957	130,572	170,252
Tennessee	105	103	123	118	151,505	157,245	364,241	388,774
United States	7,755	7,534	---	---	6,105,260	5,906,104	35,255,284	40,047,800

[a]Includes cooperatives doing business in states other than those in which their headquarters are located and cannot be totaled because of duplication.

[b]Represents value (in thousands) at the first level at which cooperatives transact business for farmers; excludes intercooperative business.

Source: U. S. Department of Agriculture, Agricultural Statistics, 1979.

9 FORESTRY

TABLE OF CONTENTS

TABLE		PAGE
9.114	National Forest Land Area, Georgia, by Lower Chiles and Chiles States, to June 30, 1978	16[illegible]
9.115	Volume of Growing Stock on Commercial Forest Land, by Species and Diameter Classes, Georgia, 1972	168
9.211	Areas Burned By Forest Fires in Georgia, By County, 1977, 1978 and 1979	169
9.224	Number of Seedlings Shipped to Forestry Districts in Georgia by Georgia Forestry Commission, By Species, 1967-1978	172
9.240	Pulpwood Production, Georgia and Adjacent States, 1965-1978	173
9.250	Round Pulpwood Production in Georgia, By County, 1977 and 1978	174
9.260	Softwood Lumber Production in Georgia and Southeastern Seaboard States, 1956-1977	178
9.301	Forest Products Manufacturing Establishments, Number, Payroll and Employees, Georgia, 1977	179

CHART 9.101

STATE FORESTRY DISTRICTS
GEORGIA

Source: Georgia Forestry Commission, 1972.

TABLE 9.114

NATIONAL FOREST LAND AREA[a], GEORGIA, ADJACENT STATES AND UNITED STATES, TO JUNE 30, 1978
(in thousands of acres)

	Total	National forest system	Other
Georgia	1,911	859	1,052
Alabama	1,263	643	620
Florida	1,224	1,084	140
North Carolina	3,166	1,156	2,010
South Carolina	1,381	608	773
Tennessee	1,212	621	591
United States	226,201	187,819	38,382

[a]Gross area within unit boundaries. Gross area comprises all publicly and privately owned land within authorized boundaries of national forest, purchase units, experimental areas, and land utilization projects.

Source: U. S. Department of Commerce, Bureau of the Census, Statistical Abstract of the United States, 1979.

TABLE 9.115

VOLUME OF GROWING STOCK ON COMMERCIAL FOREST LAND, BY SPECIES AND DIAMETER CLASSES, GEORGIA, 1972
(million cubic feet)

Species	All classes	Diameter class (inches at breast height) 5.0-6.9	7.0-8.9	9.0-10.9	11.0-12.9	13.0-14.9	15.0-16.9	17.0-18.9	19.0-20.9	21.0-28.9	29.0 and larger
Softwood											
Longleaf pine	105,528	31,924	25,080	21,291	15,785	7,838	2,558	704	236	112	---
Slash pine	541,112	299,411	133,762	57,075	29,022	13,466	5,399	1,786	741	435	15
Loblolly pine	729,603	335,106	179,206	96,390	54,471	33,989	15,888	7,024	2,704	1,774	51
Shortleaf pine	304,474	153,449	78,573	40,692	20,793	7,554	2,325	785	209	91	3
Other yellow pine	107,077	50,051	28,427	15,370	7,631	3,192	1,539	573	142	145	7
Eastern white pine	8,985	3,080	1,480	1,308	997	536	680	302	283	303	16
Eastern hemlock	857	227	185	265	52	20	30	24	19	25	10
Bald cypress	8,818	2,549	2,048	1,160	929	916	641	278	141	135	21
Pond cypress	54,665	22,926	13,486	8,533	5,470	2,499	1,124	366	124	129	8
Other eastern softwoods	3,956	2,412	836	382	207	62	49	---	5	---	3
Total softwoods	1,865,075	901,135	463,083	242,466	138,357	70,072	30,233	11,842	4,604	3,149	134
Hardwood											
Select white oaks[a]	72,899	29,274	17,024	11,347	6,632	4,264	1,967	975	662	696	58
Select red oaks[b]	22,957	9,369	4,274	3,580	2,095	1,282	887	685	370	356	59
Other white oaks	68,573	26,010	16,484	10,534	6,235	4,098	2,284	1,209	820	739	159
Other red oaks	238,508	102,730	55,719	33,026	19,902	11,846	6,822	3,603	2,144	2,402	314
Hickory	72,684	31,421	16,720	10,294	6,459	3,787	2,004	1,065	436	478	20
Hard maple	1,178	666	188	170	44	59	28	15	---	8	---
Soft maple	55,849	22,776	14,116	8,781	4,693	2,591	1,360	874	315	319	24
Beech	1,563	200	141	193	216	325	123	174	71	111	9
Sweetgum	206,814	99,020	49,492	28,748	14,863	8,229	3,598	1,408	801	640	15
Tupelo and blackgum	182,640	69,604	45,226	30,629	18,264	10,438	4,976	2,064	719	674	46
Ash	22,657	8,136	6,135	3,575	2,285	1,265	590	342	159	159	11
Cottonwood	381	182	---	---	86	13	58	27	---	15	---
Basswood	930	393	111	159	134	51	55	19	---	8	---
Yellow-poplar	76,906	28,068	15,826	11,746	9,527	5,242	3,413	1,574	734	714	62
Black walnut	815	453	174	26	104	28	12	10	8	---	---
Black cherry	5,853	2,926	1,742	845	203	61	40	19	12	5	---
Bay and magnolia	30,411	14,385	7,162	4,020	2,429	1,436	546	253	116	51	13
Elm	19,269	8,296	4,765	2,482	1,665	1,168	501	221	107	61	3
Sycamore	2,070	506	480	367	231	177	147	93	21	43	5
Other eastern hardwoods	21,483	10,728	4,100	2,662	1,960	995	502	341	112	72	11
Total hardwoods	1,104,440	465,143	259,880	163,184	98,027	57,355	29,913	14,971	7,607	7,551	809
All species	2,969,515	1,366,278	722,963	405,650	236,384	127,427	60,146	26,813	12,211	10,700	943

[a] Includes white and swamp chestnut oaks.

[b] Includes cherrybark, shumard, and northern red oaks.

Source: U. S. Department of Agriculture, Forest Service, Southeastern Forest Experiment Station, Georgia's Timber 1972.

TABLE 9.211

AREAS BURNED BY FOREST FIRES IN GEORGIA, BY COUNTY UNIT, 1978 AND 1979

County unit	Total fires		Area burned (acres)		Percent burned		Total area protected
	1978	1979	1978	1979	1978	1979	1979
District 01	1,667	754	8,644	3,463	.50	.17	1,741,900
Bartow	196	98	1,681	637	.73	.28	228,900
Catoosa	96	46	326	164	.37	.19	87,800
Chattooga	186	80	1,097	376	.68	.23	161,100
Dade	225	95	811	258	.83	.27	97,300
Floyd	126	62	558	178	.21	.07	263,800
Gordon	103	28	440	40	.26	.02	169,900
Haralson	176	72	848	594	.51	.36	164,400
Paulding	230	96	1,448	284	.77	.15	187,500
Polk	183	105	938	654	.57	.40	165,100
Walker	116	72	498	278	.23	.13	216,100
District 02	964	350	3,931	1,349	.36	.11	1,095,300
Cherokee	226	78	845	258	.36	.11	239,000
Fannin	67	28	289	53	.22	.04	132,300
Gilmer	82	47	368	157	.18	.08	203,600
Murray	122	57	346	95	.28	.08	122,800
Pickens	292	67	1,521	306	1.10	.22	138,300
Towns	28	16	45	72	.11	.17	42,500
Union	58	22	154	48	.17	.05	90,600
Whitfield	89	35	365	359	.29	.29	126,200
District 03	817	361	3,704	1,743	.42	.16	899,400
Clayton	118	65	449	199	.74	.33	61,000
Cobb	165	49	895	376	.56	.23	161,100
DeKalb	92	37	559	244	.65	.28	86,500
Douglas	107	59	543	319	.51	.30	107,300
Fayette	61	20	177	44	.16	.04	111,100
South Fulton	114	53	486	256	.37	.19	132,800
Gwinnett	160	78	595	304	.25	.12	239,600
District 04	807	505	3,311	1,742	.28	.11	1,177,200
Carroll	260	157	690	579	.27	.22	258,300
Coweta	176	148	501	499	.21	.20	244,700
Heard	73	35	327	76	.18	.04	181,900
Meriwether	108	72	1,004	319	.38	.12	263,400
Troup	190	93	788	269	.34	.12	228,900
District 05	610	363	2,452	1,106	.25	.07	964,200
Butts	53	20	343	67	.35	.07	97,600
Henry	121	79	417	275	.25	.16	169,000
Lamar	50	30	202	79	.21	.08	95,300
Newton	106	73	564	202	.42	.15	135,200
Pike	51	30	99	78	.09	.07	110,500
Rockdale	25	23	98	113	.14	.16	69,500
Spalding	104	47	280	57	.29	.06	96,800
Upson	100	61	450	236	.24	.12	190,300
District 06	447	241	1,638	912	.12	.05	1,332,200
Harris	91	66	380	269	.14	.10	272,700
Muscogee	26	8	120	65	.20	.11	61,800
Quitman	23	8	88	25	.10	.03	88,900
Randolph	49	31	145	86	.07	.04	198,600
Stewart	60	34	155	53	.06	.02	253,600
Talbot	128	60	467	279	.20	.12	236,800
Terrell	55	12	245	67	.21	.06	119,200
Webster	15	22	38	67	.04	.07	100,600
District 07	682	429	1,667	688	.15	.05	1,086,400
Chattahoochee	17	19	29	38	.08	.10	38,400
Crisp	105	63	302	107	.34	.12	89,000
Dooly	72	25	258	54	.22	.05	117,600
Macon	107	52	233	47	.14	.03	170,600
Marion	71	79	95	163	.05	.08	211,200
Schley	24	10	35	12	.04	.02	80,300
Sumter	118	67	237	103	.13	.06	180,400
Taylor	168	114	479	164	.24	.08	198,900

(continued)

TABLE 9.211 (Continued)

AREAS BURNED BY FOREST FIRES IN GEORGIA, BY COUNTY UNIT, 1978 AND 1979

County unit	Total fires		Area burned (acres)		Percent burned		Total area protected
	1978	1979	1978	1979	1978	1979	1979
District 08	1,320	719	4,124	2,806	.27	.16	1,515,300
Ben Hill	155	97	373	371	.31	.31	119,700
Berrien	135	64	387	404	.18	.19	214,000
Brooks	99	67	365	435	.19	.22	195,700
Cook	91	35	186	54	.21	.06	88,800
Echols	126	51	334	84	.13	.03	256,100
Irwin	85	36	502	135	.37	.10	136,900
Lanier	76	54	98	103	.12	.12	85,600
Lowndes	285	177	1,032	645	.48	.30	217,400
Tift	116	60	373	175	.42	.20	89,300
Turner	152	78	474	400	.42	.36	111,800
District 09	1,437	756	5,677	3,486	.26	.13	2,205,600
Baker	66	14	149	158	.10	.11	146,600
Calhoun	41	14	153	58	.13	.05	114,600
Clay	16	12	59	172	.06	.18	94,500
Colquitt	126	77	617	375	.33	.20	186,400
Decatur	157	132	811	592	.32	.23	255,200
Dougherty	86	26	294	279	.23	.22	125,200
Early	94	35	431	172	.21	.09	202,100
Grady	119	67	310	205	.17	.11	185,800
Lee	142	32	228	102	.18	.08	128,100
Miller	79	40	316	112	.36	.13	86,700
Mitchell	139	98	518	279	.31	.17	165,200
Seminole	60	20	283	71	.31	.08	90,400
Thomas	124	71	517	369	.25	.18	206,600
Worth	188	118	994	544	.46	.25	218,200
District 10	904	539	3,884	2,456	.25	.15	1,561,800
Appling	161	63	633	415	.25	.16	252,200
Bulloch	205	128	586	305	.22	.11	267,500
Candler	48	30	206	75	.21	.08	99,800
Evans	56	56	262	329	.40	.50	65,900
Jeff Davis	161	71	762	401	.45	.24	168,300
Tattnall	71	38	239	169	.12	.08	206,700
Toombs	67	44	590	469	.40	.32	149,100
Wayne	135	109	605	293	.17	.08	352,300
District 11	1,332	1,139	7,699	4,135	.38	.19	2,033,800
Bryan	144	190	797	696	.51	.45	156,000
Camden	70	88	4,217	283	1.02	.07	413,300
Chatham	184	104	625	389	.26	.16	242,300
Effingham	190	126	642	651	.25	.25	256,400
Glynn	96	109	231	414	.09	.16	261,000
Liberty	268	229	506	579	.24	.27	211,900
Long	166	117	324	302	.15	.14	222,500
McIntosh	214	176	358	820	.13	.30	270,400
District 12	965	712	3,351	4,341	.16	.19	2,137,300
Atkinson	59	32	179	106	.11	.06	170,000
Bacon	103	67	507	491	.39	.38	129,000
Brantley	99	106	281	456	.11	.17	263,100
Charlton	121	122	395	1,799	.12	.54	331,500
Clinch	116	94	356	285	.08	.06	475,300
Coffee	121	56	396	273	.15	.10	265,800
Pierce	128	86	486	290	.32	.19	150,600
Ware	218	149	752	640	.21	.18	352,000
District 13	1,192	844	5,588	3,621	.23	.12	2,454,800
Burke	92	93	864	886	.25	.26	343,100
Columbia	127	88	474	223	.31	.15	151,400
Emanuel	272	199	1,493	917	.44	.27	336,300
Glascock	17	15	53	88	.08	.13	67,000
Jefferson	54	43	217	162	.10	.07	222,600
Jenkins	86	60	501	553	.33	.37	149,600

(continued)

TABLE 9.211 (Continued)

AREAS BURNED BY FOREST FIRES IN GEORGIA, BY COUNTY UNIT, 1978 AND 1979

County unit	Total fires		Area burned (acres)		Percent burned		Total area protected
	1978	1979	1978	1979	1978	1979	1979
Lincoln	34	20	47	22	.04	.02	109,800
McDuffie	57	34	130	86	.11	.08	114,500
Richmond	204	125	580	264	.45	.20	128,900
Screven	110	81	615	270	.22	.10	279,000
Taliaferro	29	17	88	33	.07	.03	121,800
Warren	52	24	233	42	.15	.03	160,700
Wilkes	58	45	291	77	.11	.03	270,100
District 14	701	254	2,003	544	.15	.03	1,333,700
Banks	33	18	92	58	.07	.05	124,100
Dawson	116	26	566	53	.51	.05	110,900
Forsyth	72	28	85	34	.07	.03	127,800
Franklin	30	9	97	26	.08	.02	129,100
North Fulton	83	21	58	59	.08	.08	74,700
Habersham	41	19	97	18	.08	.02	120,400
Hall	150	63	295	88	.15	.05	191,100
Hart	14	4	77	9	.10	.01	78,300
Lumpkin	84	32	340	63	.28	.05	122,700
Rabun	27	8	59	52	.08	.07	79,200
Stephens	31	18	105	49	.14	.07	73,000
White	20	8	133	35	.13	.03	102,400
District 15	607	374	1,637	839	.11	.03	1,555,200
Barrow	76	54	112	64	.12	.07	90,800
Clarke	26	17	60	116	.10	.20	58,900
Elbert	58	42	114	70	.06	.04	183,600
Greene	50	29	129	67	.06	.03	226,600
Jackson	123	59	207	110	.11	.06	184,100
Madison	81	45	166	115	.13	.09	124,400
Morgan	56	49	333	152	.17	.08	195,700
Oconee	26	13	32	21	.04	.02	93,200
Oglethorpe	50	41	65	55	.03	.02	248,500
Walton	61	25	420	71	.28	.05	149,400
District 16	834	501	3,819	1,832	.27	.12	1,419,400
Bleckley	59	19	273	35	.32	.04	86,500
Dodge	112	47	412	124	.18	.05	228,400
Laurens	169	144	805	601	.23	.17	345,200
Montgomery	63	41	508	121	.43	.10	119,500
Telfair	189	106	606	281	.27	.13	235,200
Treutlen	72	54	171	131	.18	.14	96,600
Wheeler	70	47	453	307	.29	.20	155,300
Wilcox	100	43	592	232	.36	.14	162,700
District 17	581	271	2,447	1,069	.20	.08	1,239,000
Bibb	96	48	228	116	.20	.10	117,300
Crawford	94	33	381	123	.21	.07	182,700
Houston	57	36	427	109	.27	.07	159,100
Jasper	65	21	360	133	.19	.07	191,300
Jones	86	42	623	228	.31	.11	203,700
Monroe	120	56	243	277	.11	.12	230,900
Peach	40	26	137	53	.28	.11	49,400
Pulaski	23	9	46	29	.04	.03	104,600
District 18	539	356	2,542	1,600	.17	.07	1,526,900
Baldwin	57	31	299	210	.21	.15	144,100
Hancock	84	41	645	243	.22	.08	299,000
Johnson	45	34	227	267	.18	.21	130,200
Putnam	72	51	302	150	.18	.09	166,400
Twiggs	133	104	289	248	.14	.12	204,800
Washington	71	49	422	349	.13	.11	330,400
Wilkinson	77	46	358	133	.14	.05	252,000
State total	16,406	9,468	68,118	37,734	.25	.12	27,279,400

Source: Georgia Forestry Commission, Monthly Fire Reports, December 1978, 1979.

TABLE 9.224

NUMBER OF SEEDLINGS SHIPPED TO FORESTRY DISTRICTS IN GEORGIA BY THE GEORGIA FORESTRY COMMISSION, BY SPECIES, 1967-1978

Year	Slash Pine	Improved Slash	Loblolly Pine	Improved Loblolly	Other Pines	Yellow Poplar
1967-1968	30,340,625	974,500	9,551,100	3,368,550	1,080,350	178,950
1968-1969	17,907,300	6,692,850	3,701,200	9,682,650	703,150	226,275
1969-1970	14,515,700	14,550,550	2,263,250	10,297,650	832,225	137,250
1970-1971	15,612,742	11,068,400	5,569,750	14,169,700	1,138,900	219,450
1971-1972	12,776,750	8,634,950	3,371,150	11,062,000	1,336,050	152,700
1972-1973	5,770,120	16,398,260	3,785,500	16,071,960	1,051,210	59,500
1973-1974	6,999,175	12,807,300	3,673,750	14,380,950	353,425	200
1974-1975	15,379,874	9,847,025	5,600,000	13,599,175	826,350	81,600
1975-1976	21,107,250	---	6,243,450	11,673,450	768,900	156,400
1976-1977	2,337,000	16,613,100	6,118,000	16,011,850	973,575	199,685
1977-1978	276,000	20,177,800	5,903,528	21,070,925	562,525	179,250

Source: Georgia Forestry Commission, Annual Seedling Report, 1968-1978.

TABLE 9.240

PULPWOOD PRODUCTION, GEORGIA AND ADJACENT STATES, 1965-1978
(in thousands of cords)

State	1965	1966[a]	1967	1968	1969	1970	1971
Georgia	6,159.6	6,298.1	6,326.4	6,919.3	7,303.5	7,280.6	7,258.1
Alabama	4,862.8	5,291.9	5,633.9	6,131.1	6,378.7	6,409.4	6,283.6
Florida	2,874.4	2,989.9	2,925.6	3,243.5	3,446.1	3,425.2	3,374.8
North Carolina	2,855.7	3,052.5	3,156.8	3,156.2	3,516.9	4,107.5	3,654.4
South Carolina	2,631.4	2,854.3	2,947.5	2,897.3	3,112.4	3,300.8	3,205.6
Tennessee	415.9	370.0	395.2	417.0	430.3	567.3	629.7

	1972	1973	1974	1975	1976	1977	1978
Georgia	7,565.1	6,092.1	8,117.8	6,957.2	7,773.7	8,365.5	8,908.3
Alabama	6,991.8	5,511.2	7,392.0	6,335.0	7,393.5	7,072.1	7,353.8
Florida	3,393.3	3,010.0	3,377.1	2,991.4	3,304.2	3,630.3	3,670.8
North Carolina	4,106.2	3,082.0	4,515.6	3,700.5	4,158.7	4,576.1	4,639.2
South Carolina	3,473.9	2,738.0	3,842.9	3,529.1	3,880.4	4,421.6	4,307.0
Tennessee	633.9	440.6	818.9	743.2	758.5	670.6	687.9

[a]The figures for 1966 are estimates.

Source: U. S. Department of Agriculture, Forest Service Resource Bulletin SE-46, Southern Pulpwood Production, 1965-1978.

TABLE 9.250

ROUND PULPWOOD PRODUCTION IN GEORGIA, BY COUNTY, 1977 AND 1978

Standard cords

	All Species		Softwood		Hardwood	
County	1977	1978	1977	1978	1977	1978
Appling	84,254	102,166	79,488	94,203	4,766	7,963
Atkinson	80,583	80,053	79,796	79,362	787	691
Bacon	61,652	76,408	61,615	76,254	37	154
Baker	26,350	19,632	26,093	19,315	257	317
Baldwin	29,325	38,293	23,535	31,306	5,790	6,987
Banks	9,610	7,794	9,543	7,764	67	30
Barrow	23,215	20,127	22,561	19,062	654	1,065
Bartow	37,960	35,464	36,305	33,587	1,655	1,877
Ben Hill	70,961	76,183	65,626	71,007	5,335	5,176
Berrien	40,192	50,728	39,983	50,514	209	214
Bibb	8,153	11,746	6,866	8,966	1,287	2,780
Bleckley	19,152	19,140	15,951	17,040	3,201	2,100
Brantley	58,663	82,396	57,082	78,500	1,581	3,896
Brooks	43,499	30,433	40,992	29,688	2,507	745
Bryan	38,018	48,419	36,561	45,056	1,457	3,363
Bulloch	31,434	22,964	31,021	20,470	413	2,494
Burke	123,023	121,300	96,863	102,224	26,160	19,076
Butts	55,263	33,588	46,529	31,298	8,734	2,290
Calhoun	24,155	36,426	21,903	30,884	2,252	5,542
Camden	128,559	79,469	94,534	66,052	34,025	13,417
Candler	17,022	15,053	15,051	10,866	1,971	4,187
Carroll	57,620	55,764	52,302	49,716	5,318	6,048
Catoosa	6,155	1,032	3,993	887	2,162	145
Charlton	59,375	54,045	55,475	43,297	3,900	10,748
Chatham	12,482	10,260	8,842	8,689	3,640	1,571
Chattahoochee	18,781	22,909	15,485	19,224	3,296	3,685
Chattooga	33,894	37,000	28,604	32,000	5,290	5,000
Cherokee	33,985	44,876	31,456	39,739	2,529	5,137
Clarke	6,478	3,723	6,058	3,723	420	0
Clay	38,840	35,571	32,424	25,448	6,416	10,123
Clayton	17	185	0	185	17	0
Clinch	65,749	110,233	65,615	109,293	134	940
Cobb	10,103	14,505	10,096	13,746	7	759
Coffee	87,502	115,383	80,711	107,478	6,791	7,905
Colquitt	24,361	29,623	23,631	27,320	730	2,303
Columbia	26,657	28,297	23,189	24,361	3,468	3,936
Cook	6,406	5,262	6,406	5,242	0	20
Coweta	56,777	67,290	53,683	63,233	3,094	4,057
Crawford	87,022	115,320	69,959	89,871	17,063	25,449
Crisp	14,871	53,657	14,542	51,576	329	2,081

(continued)

TABLE 9.250 (Continued)

ROUND PULPWOOD PRODUCTION IN GEORGIA, BY COUNTY, 1977 AND 1978

Standard cords

County	All Species		Softwood		Hardwood	
	1977	1978	1977	1978	1977	1978
Dade	104	951	104	902	0	49
Dawson	7,546	5,808	6,953	5,258	593	550
Decatur	94,812	87,901	72,486	71,908	22,326	15,993
DeKalb	1,154	2,413	1,154	2,235	0	178
Dodge	97,304	105,269	81,738	91,719	15,566	13,550
Dooly	43,848	28,884	40,569	28,164	3,279	720
Dougherty	32,682	26,519	30,530	24,602	2,152	1,917
Douglas	17,156	10,649	16,399	9,777	757	872
Early	41,314	49,545	37,464	43,451	3,850	6,094
Echols	54,345	45,241	51,238	43,923	3,107	1,318
Effingham	27,489	42,297	26,024	37,817	1,465	4,480
Elbert	39,905	39,392	34,589	30,679	5,316	8,713
Emanuel	52,273	37,823	51,536	36,272	737	1,551
Evans	17,294	12,876	15,146	11,896	2,148	980
Fannin	19,617	18,651	11,476	10,276	8,141	8,375
Fayette	12,610	10,253	12,027	9,009	583	1,244
Floyd	50,067	62,212	44,234	57,120	5,833	6,092
Forsyth	9,394	5,408	8,918	4,983	476	425
Franklin	40,625	30,379	25,852	19,689	14,773	10,690
Fulton	17,434	13,609	16,128	12,111	1,306	1,498
Gilmer	15,581	8,589	12,189	7,042	3,392	1,547
Glascock	3,038	5,199	2,728	2,651	310	2,548
Glynn	57,977	69,575	50,059	48,848	7,918	20,727
Gordon	37,126	47,956	35,543	45,075	1,583	2,881
Grady	26,361	23,975	25,511	22,823	850	1,152
Greene	35,740	45,433	26,963	36,369	8,777	9,064
Gwinnett	23,938	25,406	22,680	23,029	1,258	2,377
Habersham	4,331	8,056	3,018	5,634	1,313	2,422
Hall	17,977	13,731	17,820	13,648	157	263
Hancock	55,431	43,179	45,739	36,934	9,692	6,245
Haralson	33,348	35,538	29,387	32,099	3,961	3,439
Harris	46,682	44,606	43,775	42,205	2,907	2,401
Hart	1,112	2,809	1,112	2,792	0	17
Heard	19,847	22,473	18,840	21,078	1,007	1,395
Henry	29,056	30,153	25,907	25,926	3,149	4,227
Houston	48,496	40,046	39,056	34,910	9,440	5,136
Irwin	5,848	1,305	5,848	1,305	0	0
Jackson	29,630	31,190	28,810	29,275	820	1,915
Jasper	38,844	40,524	37,563	39,541	1,281	983
Jeff Davis	46,601	42,098	27,326	33,215	19,275	8,883

(continued)

TABLE 9.250 (Continued)

ROUND PULPWOOD PRODUCTION IN GEORGIA, BY COUNTY, 1977 AND 1978

Standard cords

County	All Species		Softwood		Hardwood	
	1977	1978	1977	1978	1977	1978
Jefferson	48,592	38,802	45,166	34,701	3,426	4,101
Jenkins	54,223	56,613	52,711	53,434	1,512	3,079
Johnson	24,175	45,064	22,528	42,662	1,647	2,402
Jones	32,032	41,865	29,534	38,938	2,498	2,927
Lamar	12,860	17,713	12,391	16,718	469	995
Lanier	18,679	6,268	18,616	6,268	63	0
Laurens	129,236	126,727	102,851	94,048	26,385	32,679
Lee	20,584	23,073	19,080	20,960	1,504	2,113
Liberty	64,955	70,723	55,665	57,235	9,290	13,488
Lincoln	56,431	72,871	34,734	37,970	21,697	34,901
Long	58,413	70,858	53,821	57,529	4,592	13,329
Lowndes	27,177	35,811	25,586	35,140	1,591	671
Lumpkin	5,352	9,991	4,996	9,013	356	978
Macon	37,806	34,381	23,964	25,212	13,842	9,169
Madison	19,875	24,443	18,574	20,582	1,301	3,861
Marion	39,863	41,008	34,554	36,383	5,309	4,625
McDuffie	9,270	10,150	8,420	8,298	850	1,852
McIntosh	45,586	49,968	43,290	47,310	2,296	2,658
Meriwether	83,472	76,388	76,136	67,835	7,336	8,553
Miller	12,504	10,220	9,913	8,623	2,591	1,597
Mitchell	42,480	39,349	40,997	37,698	1,483	1,551
Monroe	40,462	37,976	36,162	36,064	4,300	1,912
Montgomery	26,296	28,876	26,077	28,630	219	246
Morgan	28,810	24,611	27,860	22,929	950	1,682
Murray	18,574	24,876	16,385	22,622	2,189	2,254
Muscogee	2,872	2,535	2,729	2,035	143	500
Newton	15,352	22,451	15,352	21,450	0	1,001
Oconee	22,462	16,086	21,987	14,922	475	1,164
Oglethorpe	56,447	44,835	37,659	26,582	18,788	18,253
Paulding	24,532	31,933	22,230	26,158	2,302	5,775
Peach	2,052	2,547	2,052	2,317	0	230
Pickens	20,643	21,834	17,710	19,411	2,933	2,423
Pierce	40,018	25,510	39,047	25,360	917	150
Pike	32,420	46,211	31,551	43,766	869	2,455
Polk	37,976	29,044	34,838	24,878	3,138	4,166
Pulaski	32,702	20,446	31,658	19,812	1,044	634
Putnam	43,842	39,974	39,107	33,680	4,735	6,294
Quitman	37,167	62,281	32,747	50,734	4,420	11,547
Rabun	13,966	4,328	5,775	1,173	8,191	3,155
Randolph	91,511	76,940	60,705	53,866	30,806	23,074

(continued)

TABLE 9.250 (Continued)

ROUND PULPWOOD PRODUCTION IN GEORGIA, BY COUNTY, 1977 AND 1978

Standard cords

County	All Species		Softwood		Hardwood	
	1977	1978	1977	1978	1977	1978
Richmond	17,804	16,712	16,854	14,161	950	2,551
Schley	24,100	26,161	21,806	23,094	2,294	3,067
Screven	32,246	34,333	29,746	31,043	2,500	3,290
Seminole	12,465	12,817	9,166	9,426	3,299	3,391
Spalding	12,128	19,108	12,128	18,535	0	573
Stephens	14,172	13,345	9,977	8,850	4,195	4,495
Stewart	94,950	112,013	80,735	95,770	14,215	16,243
Sumter	20,932	23,290	19,748	20,297	1,244	2,993
Talbot	62,276	52,189	54,532	46,665	7,744	5,524
Taliaferro	22,980	16,167	18,792	8,671	4,188	7,496
Tattnall	61,031	27,971	54,285	20,892	6,746	7,079
Taylor	20,180	31,160	19,586	28,310	594	2,850
Telfair	52,989	64,583	46,055	58,448	6,934	6,135
Terrell	27,952	29,203	25,451	29,063	2,501	140
Thomas	62,962	66,406	50,454	59,355	12,508	7,051
Tift	18,494	19,391	13,194	15,667	6,300	3,724
Toombs	49,467	45,658	45,227	39,722	4,240	5,936
Towns	1,610	3,765	1,425	2,430	185	1,335
Treutlen	35,417	25,681	32,854	24,266	2,563	1,415
Troup	72,758	77,878	69,582	76,806	3,176	1,072
Turner	15,335	14,568	13,751	11,929	1,584	2,639
Twiggs	28,545	44,282	24,870	40,709	3,675	3,573
Union	15,790	11,197	9,697	8,278	6,093	2,919
Upson	32,903	28,835	30,431	27,519	2,472	1,316
Walker	16,013	16,236	14,869	14,968	1,144	1,268
Walton	27,142	30,158	22,364	21,650	4,778	8,508
Ware	139,280	150,340	137,823	146,542	1,457	3,888
Warren	52,272	70,139	48,880	64,672	3,392	5,467
Washington	54,610	42,831	46,591	35,625	8,019	7,206
Wayne	111,499	123,353	99,524	110,012	11,975	13,341
Webster	15,231	25,451	14,426	20,991	805	4,460
Wheeler	54,248	74,424	52,890	72,217	1,358	2,207
White	848	827	848	821	0	6
Whitfield	29,882	26,349	26,580	22,121	3,302	4,228
Wilcox	38,692	42,483	35,624	38,055	3,068	4,428
Wilkes	47,737	50,618	34,996	34,469	12,741	16,149
Wilkinson	39,152	51,483	30,821	38,196	8,331	13,287
Worth	49,396	38,989	46,601	35,556	2,795	3,433
Georgia	5,830,272	6,057,772	5,133,149	5,303,463	697,123	754,309

Source: U. S. Department of Agriculture, Forest Service Resource Bulletin SE-46, Southern Pulpwood Production, 1977, 1978.

TABLE 9.260

SOFTWOOD LUMBER PRODUCTION IN GEORGIA AND SOUTHEASTERN SEABOARD STATES,[a]
1956-1977
(millions of board feet)

Year	Georgia	Southeastern seaboard states
1956	1,418	4,606
1957	1,146	4,051
1958	985	3,376
1959	1,198	3,915
1960	777	2,826
1961	748	2,775
1962	733	2,725
1963	768	2,762
1964	814	3,000
1965	860	3,041
1966	872	3,043
1967	841	2,946
1968	900	3,043
1969	898	3,022
1970	846	3,070
1971	955	3,337
1972	1,007	3,387
1973	936	3,365
1974	829	3,114
1975	896	3,036
1976	997	3,345
1977	1,027	3,419

[a]Southeastern seaboard states defined as five states of Florida, Georgia, North Carolina, South Carolina and Virginia.

Source: U. S. Department of Commerce, Bureau of the Census, Industry Division, Southeastern States, Current Industrial Reports, Lumber Production and Mill Stocks, Nashville, Tennessee, 1978.

10. FISHERIES

TABLE OF CONTENTS

TABLE		PAGE
10.101	Fisheries, Summary of Catch in Georgia and Adjacent Coastal States, 1968-1975	182
10.102	Fisheries, Value of Catch in Georgia, By Selected Species, 1968-1975	184
10.201	Value of Manufactured Fishery Products, Georgia and Adjacent Coastal States, 1964-1975	185
10.301	Number of Fish and Fish Eggs Distributed, Georgia and Adjacent States, 1971-1976	186

TABLE 10.101

FISHERIES SUMMARY OF CATCH IN GEORGIA AND ADJACENT COASTAL STATES, 1968-1975

State	Quantity (000 lbs)	Value ($000)	Quantity (000 lbs)	Value ($000)	Quantity (000 lbs)	Value ($000)	Quantity (000 lbs)	Value ($000)
	1968		1969		1970		1971	
Georgia	14,338	6,210	15,665	6,505	14,415	4,163	18,410	7,479
Fish	879	187	932	243	1,068	223	974	260
Shellfish, etc.	13,459	6,023	14,733	6,262	13,347	3,940	17,436	7,219
Alabama	26,661	9,617	28,515	10,548	29,620	9,937	34,237	13,812
Fish	8,011	885	11,131	1,285	12,895	1,595	15,136	1,876
Shellfish, etc.	18,650	8,732	17,384	9,263	16,725	8,342	19,101	11,936
Florida (East Coast)[a]	71,602	11,417	63,362	12,079	76,244	12,044	72,014	14,836
Fish	57,304	5,989	48,789	5,842	60,112	6,454	54,695	7,181
Shellfish, etc.	14,298	5,428	14,573	6,237	16,132	5,590	17,319	7,655
Florida (West Coast)	119,293	27,809	116,525	29,524	116,470	31,222	107,486	31,186
Fish	71,749	8,726	70,319	10,114	61,818	10,217	63,204	10,419
Shellfish, etc.	47,544	19,083	46,206	19,410	54,652	21,005	44,282	20,767
Florida (both coasts)	190,895	39,226	179,887	41,603	192,714	43,266	179,500	46,022
Fish	129,053	14,715	119,108	15,956	121,930	16,671	117,899	17,600
Shellfish, etc.	61,842	24,511	60,779	25,647	70,784	26,595	61,601	28,422
North Carolina	232,175	9,706	219,034	12,525	173,442	9,365	143,475	11,227
Fish	206,879	4,601	187,578	5,054	144,977	4,570	119,2[illegible]	4,379
Shellfish, etc.	25,296	5,105	31,456	7,471	28,465	4,795	24,239	6,848
South Carolina	21,323	5,610	20,[illegible]48	5,248	16,066	4,268	24,154	8,151
Fish	8,997	575	5,528	550	3,193	388	4,774	536
Shellfish, etc.	12,326	5,035	15,120	4,698	12,873	3,880	19,380	7,615

(continued)

TABLE 9.301

FOREST PRODUCTS MANUFACTURING ESTABLISHMENTS, NUMBER, PAYROLL AND EMPLOYEES, GEORGIA, 1977

	Number of establishments	Payroll (in millions of dollars)	Number of employees (1,000)
All manufacturing establishments in Georgia	7,771	5,162.8	487.0
Paper and allied products	169	378.3	26.4
Lumber and wood products	1,813	222.9	26.1
Furniture and fixtures	204	75.5	8.0
Gum and wood chemicals	16	n.a.	n.a.

n.a. Not available.

Source: U. S. Department of Commerce, Bureau of the Census, County Business Patterns, 1977.

TABLE 10.301

NUMBER OF FISH AND FISH EGGS DISTRIBUTED
GEORGIA AND ADJACENT STATES, 1971-1976

Species of fish	Georgia	Alabama	Florida	North Carolina	South Carolina	Tennessee
1971						
Bass						
Largemouth	965,406	368,896	210,648	114,721	493,804	165,071
Smallmouth	52,000					
Striped	51,033	40,480	543,362	36,600	272,250	56,493
Bluegill	4,743,632	1,194,042	598,816	1,523,050	2,100,629	910,131
Catfish, channel	1,143,841	8	167,492	107,562	670,458	126,940
Redear Sunfish	1,746,834	238,694	265,548	291,632	1,011,923	282,160
Trout						
Brook	81,866			663,999	5,000	7,604
Brown	112,475			392,573	96,846	205,615
Rainbow	805,484	51,272		1,142,132	188,274	818,422
Total	9,828,850	1,893,392	1,786,866	4,542,269	5,185,684	2,572,436
1972						
Bass						
Largemouth	1,136,273	505,744	275,942	376,176	488,823	274,256
Smallmouth	28,200					
Striped		38,716	863,411	37,080	372,580	2,000
Bluegill	3,225,149	1,613,926	500,870	1,038,564	1,821,278	822,300
Catfish, channel	819,162	68,767	178,463	122,019	679,788	86,115
Coho Salmon						35,000
Redear Sunfish	1,311,174	586,057	229,720	498,625	768,845	309,878
Trout						
Brook	185,815			1,058,032		11,758
Brown	215,764			218,678	89,013	124,047
Rainbow	825,886	55,501		829,892	178,105	1,053,200
Total	7,789,959	3,142,753	2,048,906	4,279,126	4,666,432	2,721,554
1973						
Bass						
Largemouth	636,362	569,395	220,591	251,422	319,073	62,115
Smallmouth	105,000	61,550				
Striped	363,900	259,300	1,467,275	354,070	1,009,675	306,300
Bluegill	3,273,715	703,770	567,575	1,006,105	1,954,749	612,773
Catfish, channel	575,898	109,105	121,327	227,908	590,688	112,980
Coho Salmon		500				200,000
Redear Sunfish	1,129,040	499,780	254,008	488,640	687,196	218,192
Trout						
Brook	125,868			1,033,753		11,000
Brown	238,245			635,990	310,212	23,000
Rainbow	952,237	55,433		1,784,759	209,828	1,562,046
Total	7,628,510	2,328,833	2,637,976	5,902,647	5,334,621	3,113,380

(continued)

TABLE 10.301 (Continued)

NUMBER OF FISH AND FISH EGGS DISTRIBUTED
GEORGIA AND ADJACENT STATES, 1971-1976

Species of fish	Georgia	Alabama	Florida	North Carolina	South Carolina	Tennessee
1974						
Bass						
Largemouth	929,007	456,495	324,218	133,134	363,406	73,614
Smallmouth	135,620	124,372		22,400		
Striped	199,800	313,250	183,450	628,184	1,302,437	296,675
Bluegill	4,166,257	590,350	648,135	819,270	2,048,155	1,105,733
Catfish, channel	531,969	133,600	212,449	391,131	247,489	79,456
		500				
Redear Sunfish	1,676,520	417,500	263,988	343,266	823,083	198,251
Trout						
Brook	174,690			145,759		7,700
Brown	206,000			620,437	72,001	338,630
Rainbow	1,086,756	15,000		1,617,592	206,445	1,310,297
Total	9,252,804	2,180,942	1,632,240	4,986,173	5,265,216	3,410,336
1975						
Bass						
Largemouth	938,500	214,147	N.A.	152,775	320,530	
Smallmouth	41,500	24,566	N.A.	23,100	1,388,780	2,500
Striped	346,850	1,000	N.A.	516,637		317,350
Bluegill	3,571,551	3,560	N.A.	1,099,371	2,271,370	274,532
Catfish, channel	509,741	42,200	N.A.	95,494	287,071	407,457
Redear Sunfish	1,027,363		N.A.	453,428	912,083	373,091
Trout						
Brook	455,080		N.A.	211,750	9,000	9,451
Brown	243,972		N.A.	219,622	137,840	16,000
Rainbow	1,085,442	15,750	N.A.	939,627	269,172	1,127,475
Total[a]	8,445,889	349,198	N.A.	3,871,804	5,855,846	4,891,768
1976						
Bass						
Largemouth	433,367	3,000	280,028	205,050	507,483	191,884
Smallmouth	150,150	54,534		25,200		7,250
Striped	612,080	255,373	619,880	605,234	1,468,000	162,500
Bluegill	3,077,099	7,536		1,172,813	1,983,549	721,479
Catfish, channel	763,798		861,913	272,434	469,861	465,810
Redear Sunfish	1,501,464		298,615	504,912	874,333	50,514
Trout						
Brook	264,660			183,607	4,810	21,200
Brown	298,427			89,249	80,377	
Rainbow	2,130,077	17,891		1,796,002	286,689	1,732,578
Total[a]	9,568,004	411,799	2,930,549	4,962,131	5,926,962	5,857,587

N.A. Not available.

[a]Total includes species not listed.

Source: U.S. Department of the Interior, Fish and Wildlife Service, Propagation and Distribution of Fishes, National Fish Hatcheries, 1979.

11. MINERALS

TABLE OF CONTENTS

TABLE		PAGE
11.111	Value of Minerals Produced in Georgia, Adjacent States, and United States, 1951-1976	190
11.121	Quantity and Value of Minerals Produced in Georgia, 1966-1975	191
11.131	Production of Selected Minerals in Georgia, Selected Years, 1951-1975	193

TABLE 11.111

VALUE OF MINERALS PRODUCED IN GEORGIA, ADJACENT STATES, AND UNITED STATES, 1951-1976
(thousands of dollars)

Year	Georgia	Alabama	Florida	North Carolina	South Carolina	Tennessee	United States[a]
1951	46,675	164,280	76,897	29,647	11,444	100,047	13,529,000
1952	51,450	158,382	82,878	34,726	14,686	100,932	13,396,000
1953	51,395	187,087	92,336	38,451	17,771	98,050	14,418,000
1954	55,828	154,639	106,510	41,651	17,744	105,686	14,170,000
1955	60,417	186,453	108,957	41,210	20,197	119,316	15,911,000
1956	67,912	189,186	140,490	40,873	21,342	137,846	17,490,000
1957	69,799	209,549	140,467	37,570	22,168	128,739	18,113,000
1958	75,106	188,938	142,114	39,891	22,412	124,934	16,529,000
1959	87,371	206,456	167,130	40,789	31,287	143,284	17,381,000
1960	92,305	221,802	180,286	45,096	30,987	145,538	18,032,000
1961	96,311	218,879	188,121	50,124	31,374	150,711	18,230,000
1962	107,705	219,785	185,700	54,597	33,901	154,019	18,838,000
1963	119,476	215,870	201,620	44,894	36,479	160,725	19,635,000
1964	127,137	235,690	223,409	56,470	38,713	173,965	20,507,000
1965	135,182	246,264	249,320	60,383	41,261	182,941	21,524,000
1966	148,597	249,778	295,447	71,878	45,593	182,584	22,968,000
1967	153,458	251,391	309,797	77,094	48,274	189,572	23,729,000
1968	173,090	259,621	304,623	82,819	51,858	201,334	24,971,000
1969	190,902	284,736	295,376	90,455	55,864	205,451	26,921,000
1970	203,225	323,245	300,042	98,365	56,365	220,465	29,792,000
1971	229,485	291,492	343,731	109,520	66,888	239,662	30,708,000
1972	258,041	371,241	424,287	116,323	82,313	269,814	32,217,000
1973	305,000	413,000	601,000	147,000	88,000	276,000	36,788,000
1974	363,100	764,746	1,043,895	155,869	105,171	395,608	55,172,000
1975	333,387	968,973	1,775,500	152,800	115,467	424,768	62,275,000
1976	428,000	1,030,000	1,652,000	203,000	125,000	440,000	69,176,000

[a]United States figures prior to 1954 exclude Alaska and Hawaii.

Source: U. S. Department of the Interior, Bureau of Mines, Mineral Yearbook 1952-1975, Area Reports: Domestic. U. S. Department of Commerce, Bureau of the Census, Statistical Abstract of the United States, 1979.

TABLE 10.101 (Continued)

FISHERIES SUMMARY OF CATCH IN GEORGIA AND ADJACENT COASTAL STATES, 1968-1975

State	Quantity (000 lbs)	Value ($000)	Quantity (000 lbs)	Value ($000)	Quantity (000 lbs)	Value ($000)	Quantity (000 lbs)	Value ($000)
	1972		1973		1974		1975	
Georgia	17,544	6,806	17,185	10,623	18,155	7,095	17,750	11,947
Fish	1,075	279	841	241	728	246	751	278
Shellfish, etc.	16,469	6,527	16,344	10,382	17,427	6,849	16,999	11,669
Alabama	36,042	17,723	36,744	17,667	34,132	16,928	31,564	21,016
Fish	15,768	2,133	22,025	2,710	17,495	2,511	15,228	2,314
Shellfish, etc.	20,274	15,595	14,719	14,957	16,637	14,417	16,336	18,702
Florida (East Coast)[a]	70,912	18,402	64,037	19,332	60,822	19,090	56,943	18,512
Fish	53,372	7,108	50,939	9,111	43,647	8,842	45,914	9,718
Shellfish, etc.	17,540	11,294	13,098	10,221	17,175	10,248	11,029	8,794
Florida (West Coast)	108,201	38,623	112,617	46,263	123,262	51,921	115,836	56,531
Fish	63,966	11,895	66,503	13,536	72,654	17,382	64,821	16,897
Shellfish, etc.	44,235	26,728	46,114	32,727	50,608	34,539	51,015	39,634
Florida (both coasts)	179,113	57,025	176,654	65,595	184,084	71,011	172,779	75,043
Fish	117,338	19,003	117,442	22,647	116,301	26,224	110,735	26,615
Shellfish, etc.	61,775	38,022	59,212	42,948	67,783	44,787	62,044	48,428
North Carolina	175,811	11,838	137,869	16,066	206,691	17,484	238,301	20,000
Fish	154,757	5,801	119,285	8,628	183,882	10,507	220,693	12,382
Shellfish, etc.	21,054	6,037	18,584	7,438	22,809	6,977	17,608	7,618
South Carolina	22,056	7,826	21,073	11,266	18,995	7,118	20,079	13,117
Fish	5,216	718	3,886	663	2,770	491	3,594	629
Shellfish, etc.	16,840	7,108	17,187	10,603	16,225	6,627	16,485	12,488

[a]Includes the catch for the inland lakes of Florida.

Source: U. S. Department of Commerce, National Oceanic and Atmospheric Administration, National Marine Fisheries Service, Fishery Statistics of the United States, 1968-1975.

TABLE 10.102

FISHERIES, VALUE OF CATCH IN GEORGIA, BY SELECTED SPECIES,[a] 1968-1975
(thousands of dollars)

	1968	1969	1970	1971	1972	1973	1974	1975
Catfish and bullheads	12	24	24	23	25	34	43	43
Drum, red or redfish	1	1	(b)	(b)	1	1	1	1
Flounders	5	5	6	9	13	18	16	24
Hickory shad	1	2	1	(b)	1	1	(b)	1
King whiting or "kingfish"	15	13	15	19	25	33	30	41
Mullet	(b)	--	--	--	--	(b)	(b)	1
Sea trout or weakfish, spotted	1	1	2	4	6	10	6	13
Shad	139	182	140	133	112	91	63	99
Snapper, red	7	9	13	40	41	17	42	33
Spot	(b)	(b)	1	1	3	4	2	1
Sturgeon	(b)	(b)	(b)	1	3	1	(b)	1
Crabs, blue, hard	298	438	428	680	825	969	1,226	1,155
Shrimp	4,929	4,984	3,371	6,466	5,615	9,343	5,587	10,488
Oyster, total	107	144	100	73	87	65	36	26
Private, spring	74	100	76	45	59	55	23	23
Private, fall	33	44	24	28	28	10	13	3
All Species[c]	6,210	6,505	4,163	7,479	6,806	10,632	7,095	11,947

[a]All species with catch value at $500 or more.

[b]Less than $500.

[c]Includes species not listed.

Source: U. S. Department of Commerce, National Oceanic and Atmospheric Administration, National Marine Fisheries Service, Fishery Statistics of the United States, 1968-1975.

TABLE 10.201

VALUE OF MANUFACTURED FISHERY PRODUCTS, GEORGIA AND ADJACENT COASTAL STATES, 1964-1975
(in dollars)

State	1964	1965	1966	1967	1968	1969
Georgia	21,039,616	24,810,760	27,412,086	33,180,986	37,877,362	39,737,710
Alabama	7,433,567	6,383,022	9,612,810	13,390,378	15,372,137	17,616,335
Florida, total	56,254,812	67,007,468	75,965,739	73,012,818	97,417,775	117,609,613
East Coast	21,061,128	14,617,999	24,514,491	22,081,830	25,835,348	28,010,818
West Coast	35,193,684	52,389,469	51,451,248	53,930,988	71,582,427	89,598,795
North Carolina	7,825,130	9,338,456	10,306,821	10,920,017	10,840,148	13,362,139
South Carolina	2,574,182	2,433,755	2,962,317	3,686,484	3,802,922	10,897,833

	1970	1971	1972	1973	1974	1975
Georgia	34,457,484	36,648,037	36,703,501	48,685,690	38,749,900	48,254,000
Alabama	20,575,347	20,907,730	30,888,311	43,188,295	31,175,603	41,168,000
Florida, total	111,796,228	127,460,504	132,035,268	157,896,295	135,302,921	156,332,000
East Coast	30,953,793	38,305,395	44,165,885	49,047,470	40,770,530	46,682,000
West Coast	80,842,435	89,155,109	87,869,383	108,848,825	94,532,391	109,650,000
North Carolina	12,771,658	12,528,986	16,312,487	20,957,955	23,045,012	26,940,000
South Carolina	11,318,515	10,774,693	11,571,131	16,024,142	13,426,189	8,457,000

Source: U. S. Department of Commerce, Fishery Statistics of the United States, 1964-1975.

TABLE 11.121

QUANTITY AND VALUE OF MINERALS PRODUCED IN GEORGIA,
1966-1975
(value in thousands of dollars)

	1966		1967		1968		1969		1970	
Mineral and unit	Quantity	Value	Quantity	Value	Quantity	Value	Quantity	Value	Quantity	Value
Barite, short tons	W	W	W	W	140	2,874	124	3,116	W	W
Clays (except for cement)										
1,000 short tons	5,128	73,685	4,953	77,314	5,111	88,632	5,670	98,462	5,684	110,149
Coal, 1,000 short tons	---	---	---	---	---	---	---	---	---	---
Feldspar, long tons	---	---	---	---	---	---	---	---	---	---
Iron ore (usable), 1,000 long tons	447	2,200	267	1,450	192	1,119	241	1,338	243	1,467
Mica (sheet), pounds	---	---	---	---	---	---	---	---	---	---
(scrap), pounds	16,608	380	17,158	291	W	W	W	W	W	W
Peat, short tons	---	---	---	---	---	---	---	---	W	W
Sand and gravel, 1,000 short tons	3,915	4,185	3,787	4,206	3,803	4,314	3,824	4,709	3,667	4,437
Stone (except limestone for cement and lime), 1,000 short tons,	24,690	48,193	23,418	49,953	26,903	56,177	27,755	59,451	26,635	59,200
Talc and soapstone, short tons	41,000	255	46,150	292	45,600	288	47,790	301	45,900	289
Other minerals	XX	19,699	XX	19,952	XX	19,686	XX	23,525	XX	27,683
Total	XX	148,597	XX	153,458	XX	173,090	XX	190,902	XX	203,225

(continued)

TABLE 11.121 (Continued)

QUANTITY AND VALUE OF MINERALS PRODUCED IN GEORGIA,
1965-1975
(value in thousands of dollars)

	1971		1972		1973		1974		1975	
Mineral and unit	Quantity	Value	Quantity	Value	Quantity	Value	Quantity	Value	Quantity	Value
Barite, short tons	W	W	W	W	W	W	W	W	W	W
Clays (except for cement)										
1,000 short tons	5,791[a]	119,096	6,227[a]	132,322[a]	7,721[a]	160,419[a]	7,692[a]	203,936[a]	6,156	195,300
Coal, 1,000 short tons	---	---	---	---	---	---	---	---	W	W
Feldspar, long tons	W	W	---	---	51,523	W	W	W	W	W
Iron ore (usable), 1,000 long tons	W	W	W	W	W	W	W	W	W	W
Mica (sheet), pounds	---	---	---	---	---	---	---	---	---	---
(scrap), pounds	---	---	---	---	---	---	---	---	W	W
Peat, short tons	1	13	W	W	W	W	W	W	2	5
Sand and gravel, 1,000 short tons	3,697	5,310	3,816	4,729	4,976	6,781	4,989	9,639	5,105	8,918
Stone (except limestone for cement and lime), 1,000 short tons,	30,669	69,897	37,074	82,484	40,841	97,506	40,321	105,582	30,084	91,157
Talc and soapstone, short tons	53,000	334	45,842	338	38,000	114	33,850	102	27,400	82
Other minerals	XX	34,747	XX	38,168	XX	10,405	XX	10,000	XX	12,203
Total	XX	229,397	XX	258,041	XX	305,479	XX	363,100	XX	333,387

(a) Excludes certain clays, included with "Value of items that cannot be disclosed".
W Withheld to avoid disclosing individual company confidential data.
XX Not applicable.

Source: U. S. Department of the Interior, Bureau of Mines, Minerals Yearbook, Area Reports, 1966-1975.

TABLE 11.131

PRODUCTION OF SELECTED MINERALS IN GEORGIA,
1951-1975
(Quantity in thousands of short tons;
value in thousands of dollars)

	Fire clay[a]		Sand and gravel[b]		Stone[c]		
Year	Quantity	Value	Quantity	Value	Quantity	Value	Total value
1951	2,528	21,090	1,226	1,042	5,234	14,813	47,555
1952	2,562	23,138	2,134	2,029	7,132	17,166	51,450
1953	2,651	23,455	2,051	1,901	7,112	17,756	51,395
1954	2,711	24,107	2,703	2,466	8,058	21,384	55,828
1955	2,953	26,145	2,988	2,199	7,488	14,250	60,417
1956	3,047	29,501	2,426	2,183	9,196[d]	20,714[d]	67,912
1957	2,707	30,120	2,127	2,096	9,065[d]	15,833[d]	69,799
1958	2,942	31,253	2,631	2,693	12,129	31,108	75,106
1959	3,352	36,232	2,909	2,982	13,771	35,973	86,262
1960	3,519	40,160	3,338	3,047	14,297	37,033	91,203
1961	3,569	42,025	3,150	3,049	15,854	38,077	96,311
1962	3,801	47,462	3,429	3,365	19,555	42,037	107,705
1963	4,208	54,024	3,817	3,922	19,582	46,044	119,476
1964	4,365	58,899	3,588	3,594	22,730	46,428	127,137
1965	4,607	63,158	3,675	3,588	23,421	48,265	135,220
1966	5,128	73,685	3,915	4,185	24,960	48,193	148,597
1967	4,953	77,314	3,787	4,206	23,418	49,953	153,458
1968	5,111	88,632	3,803	4,314	26,903	56,177	173,090
1969	5,670	98,462	3,824	4,709	27,755	50,451	190,902
1970	5,684	110,149	3,667	4,437	26,635	59,200	203,225
1971	5,791	119,096	3,697	5,310	30,669	69,897	229,485
1972	6,227	132,322	3,816	4,729	37,074	82,484	258,041
1973	7,721	160,419	4,976	6,781	40,841	97,506	305,479
1974	7,692	203,936	4,989	9,639	40,321	105,582	363,100
1975	6,156	195,300	5,105	8,818	30,084	91,157	333,387

[a]Except clays sold or used for cement.
[b]Lime (open market) and sandstone included with sand and gravel, 1954 and forward.
[c]Except limestone for cement and lime.
[d]Excludes certain stone, value included in items that cannot be disclosed.

Source: U. S. Department of the Interior, Bureau of Mines, Mineral Yearbook, Area Reports, 1951-1975.

12. BUSINESS ENTERPRISE

TABLE OF CONTENTS

TABLE		PAGE
12.102	Proprietorships and Partnerships, Number and Business Receipts, Georgia, Adjacent States and United States, Selected Years	196
12.105	Number of Reporting Units With 1,000 Employees or More By Employment-Size Class, 1977	197
12.204	Industrial and Commercial Failures, Number and Liabilities For Georgia and Adjacent States, 1960, 1965 and 1970-1978	198
12.210	Number of Industrial and Commercial Failures, Georgia, Adjacent States and United States, 1945-1978	199
12.220	Number of Reporting Units By Industry, Employment-Size Class, and Total, Georgia, 1977	200
12.230	Georgia Based Firms in Fortune's Top 1,000 Industrials, 1978	201
12.235	Georgia Based Firms in Fortune's Top 50's, 1978	201

TABLE 12.102

PROPRIETORSHIPS AND PARTNERSHIPS, NUMBER AND BUSINESS RECEIPTS, GEORGIA, ADJACENT STATES AND UNITED STATES, SELECTED YEARS

	Proprietorships		Partnerships	
	Number (000)	Business receipts ($000)	Number (000)	Business receipts ($000)
		1970		
Georgia	191	5,132	17	1,763
Alabama	148	3,564	11	1,305
Florida	288	6,961	27	1,991
North Carolina	245	5,339	20	1,617
South Carolina	100	2,634	8	710
Tennessee	228	4,584	20	1,953
United States	9,392	237,497	936	90,312
		1972		
Georgia	206	6,261	19	2,137
Alabama	157	4,328	12	1,479
Florida	323	8,965	32	2,584
North Carolina	267	6,158	21	1,774
South Carolina	106	3,258	9	863
Tennessee	240	5,691	21	2,240
United States	10,166	275,548	992	104,375
		1973		
Georgia	217	7,148	21	2,411
Alabama	166	4,780	12	1,567
Florida	369	10,506	37	3,928
North Carolina	256	6,535	22	2,149
South Carolina	118	3,328	10	931
Tennessee	268	6,792	23	2,887
United States	10,648	311,374	1,039	121,914
		1974		
Georgia	214	7,256	22	2,479
Alabama	157	5,270	12	1,707
Florida	368	10,142	39	3,740
North Carolina	280	7,453	22	2,527
South Carolina	113	3,376	10	1,079
Tennessee	262	6,797	23	3,268
United States	10,865	328,169	1,062	136,979
		1975		
Georgia	228	7,544	21	2,510
Alabama	147	4,931	12	1,880
Florida	370	9,761	39	3,878
North Carolina	296	7,742	22	2,156
South Carolina	119	3,682	10	1,300
Tennessee	253	7,510	22	3,012
United States	10,882	339,221	1,073	146,029

Source: U. S. Department of Commerce, Bureau of the Census, Statistical Abstract of the United States, 1971-1978.

TABLE 12.105

ESTABLISHMENTS WITH 1,000 EMPLOYEES OR MORE
BY EMPLOYMENT-SIZE CLASS: 1977

	Total reporting units	1,000-1,499	1,500-2,499	2,500-4,499	5,000 or more
Total	76	37	26	8	5
Manufacturing	48	26	15	5	2
Textile mill products	20	13	6	1	---
Apparel and other textile products	3	2	1	---	---
Paper and allied products	4	3	1	---	---
Printing and publishing	1	---	1	---	---
Rubber and miscellaneous plastics products	2	1	1	---	---
Food	2	2	---	---	---
Primary metal industries	4	2	1	1	---
Electric and electronic equipment	2	2	---	---	---
Transportation equipment	6	1	1	2	2
Miscellaneous manufacturing industries	1	---	1	---	---
Administrative and auxiliary	3	---	2	1	---
Transportation and other public utilities	10	3	3	2	2
Trucking and warehousing	1	---	1	---	---
Transportation by air	3	1	---	1	1
Communication	4	1	2	1	---
Electric, gas, and sanitary services	2	1	---	---	1
Retail trade	5	1	4	---	---
General merchandise stores	2	1	1	---	---
Miscellaneous retail	2	---	2	---	---
Administrative and auxiliary	1	---	1	---	---
Finance, insurance, and real estate	2	2	---	---	---
Banking	2	2	---	---	---
Services	10	5	3	1	1
Hotels and other lodging places	4	3	1	---	---
Business services	2	1	---	1	---
Health services	3	1	2	---	---
Educational services	1	---	---	---	1

Source: U. S. Department of Commerce, Bureau of the Census, County Business Patterns, 1977.

TABLE 12.204

INDUSTRIAL AND COMMERCIAL FAILURES, NUMBER AND LIABILITIES FOR GEORGIA AND ADJACENT STATES, 1960, 1965, AND 1970-1978

Year	Georgia	Alabama	Florida	North Carolina	South Carolina	Tennessee	United States[a]
				Number of failures			
1960	227	85	718	152	162	172	15,445
1965	269	123	601	75	52	188	13,514
1970	180	71	285	78	24	170	10,748
1971	165	88	276	73	24	119	10,326
1972	127	75	226	63	15	130	9,566
1973	152	101	231	50	21	118	9,345
1974	245	95	258	75	20	147	9,915
1975	264	109	280	110	12	190	11,432
1976	224	98	260	69	32	214	9,628
1977	107	127	171	21	26	150	7,919
1978	77	96	149	51	9	155	6,619
				Current liabilities of failures (thousands of dollars)			
1960	11,813	4,149	34,436	4,874	2,349	10,850	938,630
1965	20,009	9,679	47,415	5,030	554	19,938	1,321,666
1970	26,106	6,480	44,912	70,506	4,738	48,090	1,887,754
1971	62,912	16,459	33,648	7,520	5,528	18,283	1,916,929
1972	18,180	13,220	31,696	17,321	2,371	13,990	2,000,244
1973	32,200	20,100	65,800	11,700	2,300	13,500	2,298,600
1974	88,800	21,400	63,600	16,300	8,500	25,000	3,053,100
1975	94,600	21,500	131,700	44,300	1,500	81,600	4,380,200
1976	67,500	15,400	252,700	15,700	22,800	52,300	3,011,300
1977	20,700	21,400	85,300	37,900	6,900	65,900	3,095,300
1978	40,200	17,900	28,800	7,500	26,000	28,400	2,356,000

[a]Excludes Alaska and Hawaii.

Source: U. S. Department of Commerce, Bureau of the Census, Statistical Abstract of the United States, 1961-1979.

TABLE 12.210

NUMBER OF INDUSTRIAL AND COMMERCIAL FAILURES, GEORGIA, ADJACENT STATES AND UNITED STATES, 1945-1978

Year	Georgia	Alabama	Florida	North Carolina	South Carolina	Tennessee	United States
1945	9	4	6	2	---	7	810
1946	12	4	11	6	---	6	1,130
1947	60	23	62	32	9	28	3,474
1948	71	40	105	64	15	48	5,250
1949	125	75	209	74	14	108	9,246
1950	94	59	148	95	11	64	9,162
1951	92	37	152	70	7	82	8,058
1952	51	41	143	46	10	92	7,611
1953	108	95	182	60	31	73	8,862
1954	152	73	245	69	71	96	11,086
1955	147	57	255	65	66	129	10,969
1956	153	69	374	126	77	164	12,686
1957	208	86	398	117	107	195	13,739
1958	191	72	517	157	122	157	14,964
1959	177	80	422	131	133	133	14,053
1960	227	85	718	152	162	172	15,445
1961	286	115	967	192	227	200	17,075
1962	302	108	827	135	215	192	15,782
1963	337	98	732	129	114	210	14,374
1964	356	120	603	101	101	149	13,501
1965	269	123	601	75	52	188	13,514
1966	204	109	542	56	3	134	13,061
1967	145	106	503	66	82	145	12,364
1968	141	97	311	56	68	115	9,636
1969	208	85	331	71	39	123	9,154
1970	180	71	285	78	24	170	10,748
1971	165	88	276	73	24	119	10,326
1972	127	75	226	63	15	130	9,566
1973	152	101	231	50	21	118	9,345
1974	245	95	258	75	20	147	9,915
1975	264	109	280	110	12	190	11,432
1976	224	98	260	69	32	214	9,628
1977	107	127	171	21	26	150	7,919
1978	77	96	149	51	9	155	6,619

Source: U. S. Department of Commerce, Bureau of the Census, Statistical Abstract of the United States, 1946-1979.

TABLE 12.230

GEORGIA BASED FIRMS IN FORTUNE'S
TOP 1,000 INDUSTRIALS, 1978

Rank	Company	Base	Net Income ($000)
56	Coca-Cola	Atlanta	374,692
217	Gold Kist	Atlanta	n.a.
278	West Point-Pepperell	West Point	32,391
362	National Service Industries	Atlanta	31,467
416	Simmons	Norcross	4,139
494	Royal Crown Companies	Atlanta	1,381
591	Savannah Foods and Industries	Savannah	5,556
592	Flowers Industries	Thomasville	9,385
639	Georgia Kraft	Rome	18,181
666	Oxford Industries	Atlanta	7,369
670	Cox Broadcasting	Atlanta	33,847
714	Bibb	Macon	3,117
787	Atlantic Steel	Atlanta	4,580
810	Brunswick Pulp and Paper	Brunswick	20,303
854	Shaw Industries	Dalton	4,588
868	Cagle's	Atlanta	269
912	American Business Products	Atlanta	5,007

n.a. Not available.

Source: "The 500 Largest U. S. Industrial Corporations," Fortune, May 7, 1979, pp. 270-289; "The Second 500 Largest U. S. Industrial Corportions," Fortune, June 18, 1979, pp. 158-175.

TABLE 12.235

GEORGIA BASED FIRMS IN FORTUNE'S
TOP 50's, 1978

Rank	Company	Base	Field	Net Income ($000)
3	Southern Company	Atlanta	Utilities	201,568
11	Delta Airlines	Atlanta	Transportation	131,127
36	Continental Telephone	Atlanta	Utilities	97,559
50	C & S National Bank	Atlanta	Banking	10,062

Source: "The Fifty Largest Commercial Banking Companies," "The Fifty Largest Life Insurance Companies," "The Fifty Largest Diversified Financial Companies," "The Fifty Largest Retailing Companies," "The Fifty Largest Transportation Companies," "The Fifty Largest Utilities," Fortune, July 16, 1979, pp. 158-169.

TABLE 12.220

NUMBER OF REPORTING UNITS[a] BY INDUSTRY, EMPLOYMENT-SIZE CLASS, AND TOTAL, GEORGIA, 1977

	Total reporting units	Number of reporting units of employment-size class							
		1-4	5-9	10-19	20-49	50-99	100-249	250-499	500 or more
Agricultural services, forestry, fisheries	986	711	175	69	22	4	4	1	---
Mining	197	76	20	28	40	19	10	1	3
Contract construction	9,873	6,299	1,804	983	537	155	75	16	4
Manufacturing	7,771	2,535	1,263	1,092	1,144	670	619	274	174
Food and kindred products	569	123	70	85	106	71	63	33	18
Tobacco manufactures	2	---	---	---	---	---	---	2	---
Textile mill products	646	109	50	62	91	89	110	70	65
Apparel and other textile products	573	86	28	37	82	106	143	71	20
Lumber and wood products	1,813	970	394	197	122	84	38	8	---
Furniture and fixtures	204	54	30	30	48	20	14	8	---
Paper and allied products	169	17	17	25	30	26	25	12	17
Printing and publishing	847	373	190	120	107	32	16	6	3
Chemicals and allied products	322	67	41	72	62	40	33	4	3
Petroleum and coal products	49	14	18	5	8	1	3	---	---
Rubber and plastics products	190	45	18	25	43	32	17	5	5
Leather and leather products	31	5	---	6	4	4	8	3	1
Stone, clay, and glass products	455	99	98	102	94	29	24	6	3
Primary metal industries	86	17	8	10	21	8	12	5	5
Fabricated metal products	410	111	54	73	99	33	30	6	4
Machinery, except electrical	572	207	113	97	87	32	24	10	2
Electrical and electronic equipment	142	42	16	18	17	15	15	14	5
Transportation equipment	161	45	20	29	27	13	12	2	13
Instruments and related products	65	20	13	12	10	4	3	1	2
Miscellaneous manufacturing industries	184	69	33	35	29	6	7	4	1
Transportation and other public utilities	3,406	1,599	561	546	384	167	105	22	22
Wholesale trade	9,968	4,441	2,380	1,709	1,055	266	94	17	6
Retail trade	30,490	17,166	6,528	3,838	2,181	555	158	39	25
Finance, insurance, and real estate	8,958	5,481	1,652	890	658	158	80	30	9
Services	26,349	17,045	4,868	2,389	1,255	499	205	54	34
Unclassified establishments	1,375	1,298	47	20	8	2	---	---	---
Total	106,863	59,124	20,509	12,606	8,371	3,140	1,947	1,226	444

[a]Reporting under the Federal Insurance Contributions Act. It is estimated that in 1972 90.0 percent of paid civilian wage and salary employment was covered by the Social Security program and 76.2 percent was in scope of this source.

Source: U. S. Department of Commerce, Bureau of the Census, County Business Patterns, 1977.

13. MANUFACTURES

TABLE OF CONTENTS

TABLE		PAGE
13.110	General Manufacturing Statistics, Georgia, Adjacent States and United States, 1972 and 1976	204
13.111	General Manufacturing Statistics for Standard Metropolitan Statistical Areas in Georgia, 1972 and 1967	205
13.112	General Manufacturing Statistics for Georgia and Counties, 1967 and 1972	206
13.113	General Manufacturing Statistics for Selected Cities in Georgia with 10,000 Inhabitants or More, 1972 and 1967	212
13.121	General Manufacturing Statistics for Georgia By Major Industry Groups, 1976 and 1972	214
13.122	General Manufacturing Statistics for the Atlanta SMSA, By Industry Groups, 1976	215
13.123	Number of Manufacturing Establishments in Georgia by Employment-Size Groups, 1977	216
13.133	Manufacturers' Expenditures for Plant and Equipment, Georgia, Adjacent States and United States, 1967 and 1972	217

TABLE 13.110

GENERAL MANUFACTURING STATISTICS, GEORGIA, ADJACENT STATES, AND UNITED STATES, 1972 AND 1976

State	All employees (000)	Payroll ($ million)	Production Workers: Number (000)	Production Workers: Manhours (millions)	Production Workers: Wages ($ million)	Value added, adjusted ($ million)	Capital expenditures ($ million)
			1972				
Georgia	467	3,336	369	737	2,243	7,386	689
Alabama	323	2,397	262	519	1,731	5,065	355
Florida	343	2,750	242	482	1,581	5,787	463
North Carolina	744	4,929	604	1,211	3,427	11,015	987
South Carolina	345	2,345	283	582	1,679	4,966	507
Tennessee	467	3,351	367	725	2,295	7,662	540
United States	18,648		13,200	26,155	103,296	348,048	23,931
			1976				
Georgia	469	4,506	362	708	2,950	11,093	853
Alabama	330	3,351	266	512	2,388	7,716	1,152
Florida	331	3,516	226	433	1,960	8,280	867
North Carolina	739	6,655	592	1,142	4,505	15,822	1,295
South Carolina	371	3,406	299	592	2,383	7,164	868
Tennessee	479	4,686	360	694	3,040	10,724	781
United States	18,753	233,389	13,052	25,354	137,565	511,471	40,553

Source: U.S. Department of Commerce, Bureau of the Census, 1972 Census of Manufactures, Georgia, Area Series; U.S. Department of Commerce, Bureau of the Census, Annual Survey of Manufactures, 1976 (State Statistics).

TABLE 13.112

GENERAL MANUFACTURING STATISTICS FOR GEORGIA AND COUNTIES: 1967 AND 1972

County	1972						1967	
	Establishments		All employees		Value added by manufacture, (million dollars)	Capital expenditures, new (million dollars)	All employees (000)	Value added by manufacture, (million dollars)
	Total (number)	With 20 or more employees (number)	Number (000)	Payroll (million dollars)				
Appling	41	11	.9	4.3	10.4	.5	.7	4.5
Atkinson	38	6	.4	2.2	4.2	.2	.2	2.3
Bacon	24	5	.7	3.6	4.3	.6	.4	3.6
Baker	2	1	(D)	(D)	(D)	(D)	(D)	(D)
Baldwin	38	11	2.1	13.2	37.4	2.2	2.9	23.9
Banks	13	3	.6	2.5	4.1	.1	1.1	4.5
Barrow	25	20	3.0	16.5	25.5	3.0	2.8	6.4
Bartow	81	43	7.6	43.9	123.7	7.7	4.6	56.7
Ben Hill	38	12	1.6	8.7	20.2	1.4	1.3	7.3
Berrien	13	4	1.6	8.9	14.1	(D)	.6	2.2
Bibb	181	77	11.1	84.0	186.5	14.4	13.7	159.9
Bleckley	15	3	.7	2.3	3.4	.2	.7	2.8
Brantley	33	2	.2	.9	2.2	.3	.1	.8
Brooks	17	4	.5	2.1	4.0	.2	.6	2.6
Bryan	30	2	.2	.8	1.3	.1	.3	.7
Bulloch	45	14	2.0	10.6	20.2	.7	1.5	15.7
Burke	30	8	1.3	5.6	13.2	.6	1.3	6.5
Butts	15	6	1.2	6.1	11.7	1.0	1.0	10.4
Calhoun	12	2	.3	1.2	1.9	.3	.2	1.8
Camden	35	4	2.1	18.3	46.3	6.2	(D)	(D)
Candler	16	4	.3	1.3	2.8	.4	.2	.9
Carroll	77	37	7.1	43.1	63.2	4.5	5.8	51.9
Catoosa	26	7	1.4	8.9	18.3	.2	1.7	12.6
Charlton	32	2	.4	2.0	7.7	.4	.1	1.4
Chatham	199	75	14.2	125.9	361.7	35.5	15.5	247.1
Chattahoochee	3	1	(Z)	.1	.3	(Z)	(D)	(D)
Chattooga	23	11	5.3	29.5	109.0	3.2	5.0	66.0
Cherokee	49	13	2.2	13.5	24.4	1.3	2.7	15.5
Clarke	83	44	8.4	52.5	116.5	7.5	7.1	45.9
Clay	8	2	.1	.3	.6	.1	(Z)	.2

(continued)

TABLE 13.112 (Continued)

GENERAL MANUFACTURING STATISTICS FOR GEORGIA AND COUNTIES: 1967 AND 1972

County	1972						1967	
	Establishments		All employees		Value added by manufacture, (million dollars)	Capital expenditures, new (million dollars)	All employees (000)	Value added by manufacture, (million dollars)
	Total (number)	With 20 or more employees (number)	Number (000)	Payroll (million dollars)				
Lincoln	31	5	.4	1.7	4.3	.4	.3	2.7
Long	5	-	(Z)	.1	.1	(Z)	.1	.4
Lowndes	89	36	4.9	33.1	90.2	8.7	3.8	55.5
Lumpkin	6	2	(D)	(D)	(D)	(D)	(D)	(D)
McDuffie	25	10	2.7	16.3	54.8	1.3	1.9	24.1
McIntosh	17	2	.5	2.3	3.8	.3	.5	4.5
Macon	14	6	1.4	7.1	12.5	.6	.9	7.4
Madison	25	8	1.7	8.7	16.0	.5	.6	3.3
Marion	13	2	(D)	(D)	(D)	(D)	(D)	(D)
Meriwether	37	11	3.1	16.3	43.2	1.9	2.9	23.5
Miller	6	-	(Z)	.1	.1	(Z)	(Z)	.1
Mitchell	48	14	1.3	6.6	10.5	.6	1.4	10.8
Monroe	32	8	1.6	7.8	21.9	(D)	1.4	7.4
Montgomery	21	5	.5	2.8	6.6	.3	.4	1.7
Morgan	22	6	.7	3.5	8.7	.6	.7	4.6
Murray	49	17	1.7	10.4	32.5	2.3	.7	5.0
Newton	30	13	3.0	19.2	44.2	2.7	3.3	18.2
Oconee	10	2	(D)	(D)	(D)	(D)	(D)	(D)
Oglethorpe	16	1	.2	1.1	2.3	.2	.1	1.1
Paulding	18	3	.2	.9	2.0	(Z)	.5	2.1
Peach	29	11	1.6	9.9	12.0	1.0	1.4	12.4
Pickens	17	6	1.4	7.5	11.2	.5	1.2	8.9
Pierce	26	4	.4	1.4	2.9	.2	.4	2.4
Pike	3	1	(D)	(D)	(D)	(D)	(D)	(D)
Polk	44	19	3.7	25.6	58.9	2.8	3.9	43.7
Pulaski	14	4	.5	2.6	4.9	.2	.8	4.1
Putnam	12	5	1.2	7.0	16.9	.3	1.3	9.1
Quitman	18	-	(Z)	.2	.4	.1	.1	.4
Rabun	10	4	(D)	(D)	(D)	(D)	(D)	(D)
Randolph	24	7	.6	2.9	8.5	.3	.5	3.0

(continued)

TABLE 13.111

GENERAL MANUFACTURING STATISTICS FOR STANDARD METROPOLITAN STATISTICAL AREAS IN GEORGIA
1972 AND 1967

Standard Metropolitan Statistical Areas[a]	1972 Establishments		1972 All employees		1972 Production workers			1972	1972	1967	1967
	Total (number)	With 20 or more employees (number)	Number (000)	Payroll (million dollars)	Number (000)	Man-hours (millions)	Wages (million dollars)	Value added by manufacture, (million dollars)	Capital expenditures new (million dollars)	All employees (000)	Value added by manufacture, (million dollars)
Albany	97	42	8.9	63.3	7.2	14.5	45.7	180.9	63.7	n.a.	n.a.
Atlanta	2,259	840	131.9	1,191.4	89.8	178.9	679.9	2,479.2	170.4	n.a.	n.a.
Augusta	250	115	30.4	250.1	22.4	45.7	153.6	578.2	24.2	29.3	438.1
Portion in S. Carolina	76	37	16.2	145.9	11.9	24.4	88.4	320.9	8.9	16.1	257.3
Portion in Georgia	174	78	14.2	104.2	10.5	21.4	65.2	257.3	15.3	13.8	186.3
Chattanooga	635	280	56.9	450.2	45.0	91.6	318.1	927.7	64.3	51.6	610.6
Portion in Georgia	109	45	10.5	69.5	9.2	19.9	56.1	144.6	10.9	7.1	68.8
Portion in Tennessee	526	235	46.4	380.7	35.8	71.7	262.0	783.1	53.4	44.5	541.8
Columbus	209	84	19.7	134.8	15.4	33.4	90.7	339.5	17.1	18.1	194.0
Portion in Georgia	155	69	17.6	119.8	13.6	29.5	78.8	294.6	14.5	16.9	169.6
Portion in Alabama	54	15	2.0	15.0	1.8	3.9	11.9	44.9	2.6	1.3	24.1
Macon	261	92	13.2	98.5	10.1	20.1	67.1	235.0	17.1	14.5	165.8
Savannah	262	82	14.7	128.3	11.0	22.8	87.0	366.1	36.1	15.5	247.1

[a]See Chart 14.601 for delineation of Standard Metropolitan Statistical Areas.

n.a. Not available.

Source: U.S. Department of Commerce, Bureau of the Census, U.S. Census of Manufactures, 1972, Georgia, Area Series.

TABLE 13.112 (Continued)

GENERAL MANUFACTURING STATISTICS FOR GEORGIA AND COUNTIES: 1967 AND 1972

County	1972						1967	
	Establishments		All employees		Value added by manufacture, (million dollars)	Capital expenditures, new (million dollars)	All employees (000)	Value added by manufacture, (million dollars)
	Total (number)	With 20 or more employees (number)	Number (000)	Payroll (million dollars)				
Clayton	95	35	3.9	34.0	81.8	5.9	3.4	39.6
Clinch	44	6	1.2	5.7	11.1	.7	1.0	8.1
Cobb	189	58	18.8	196.1	156.7	6.6	(D)	(D)
Coffee	70	23	3.8	19.8	37.6	1.9	1.9	14.5
Colquitt	62	24	3.7	22.1	34.0	3.1	2.7	23.0
Columbia	24	7	.8	4.7	8.2	.7	.5	4.2
Columbus (Muscogee)	152	68	17.6	119.7	294.3	14.5	16.9	169.6
Cook	30	10	1.6	9.6	19.5	.8	1.1	9.2
Coweta	53	22	5.1	32.8	69.1	4.2	5.3	50.9
Crawford	13	4	.3	2.2	6.3	5.0	.1	.9
Crisp	42	18	2.1	12.5	23.5	2.0	1.7	13.9
Dade	14	5	.7	4.5	9.2	.5	.2	.8
Dawson	6	1	.2	.8	1.3	(Z)	(D)	(D)
Decatur	49	18	2.0	11.6	25.8	4.2	1.7	14.5
DeKalb	526	189	29.0	278.1	663.5	29.4	15.3	294.3
Dodge	34	9	1.2	5.4	12.0	.3	1.3	9.1
Dooly	12	5	.6	2.5	7.0	.6	.2	1.0
Dougherty	94	39	(D)	(D)	(D)	(D)	5.7	66.6
Douglas	30	6	.4	2.9	6.7	.3	.5	4.4
Early	24	6	(D)	(D)	(D)	(D)	(D)	(D)
Echols	3	1	(D)	(D)	(D)	(D)	(Z)	.1
Effingham	33	5	.3	1.6	3.1	.5	.1	.7
Elbert	91	30	2.5	14.1	21.8	.9	2.3	16.0
Emanuel	51	17	2.6	12.8	25.1	1.7	2.0	12.8
Evans	29	9	1.1	5.1	11.4	.4	.7	4.9
Fannin	17	5	1.0	4.6	13.8	.2	.7	5.0
Fayette	23	8	.7	4.7	11.8	1.0	.8	7.2
Floyd	109	47	11.9	92.0	206.2	15.6	10.5	160.2
Forsyth	16	4	.6	3.3	6.6	.5	.9	5.1
Franklin	16	9	.9	4.9	8.2	.2	1.3	7.5

(continued)

TABLE 13.112 (Continued)

GENERAL MANUFACTURING STATISTICS FOR GEORGIA AND COUNTIES: 1967 AND 1972

County	1972						1967	
	Establishments		All employees		Value added by manufacture, (million dollars)	Capital expenditures, new (million dollars)	All employees (000)	Value added by manufacture, (million dollars)
	Total (number)	With 20 or more employees (number)	Number (000)	Payroll (million dollars)				
Fulton	1,033	391	57.5	532.2	1,277.2	66.0	65.3	844.7
Gilmer	21	9	1.3	7.0	9.9	.4	1.2	8.2
Glascock	8	2	.2	1.1	1.1	.1	(D)	(D)
Glynn	71	24	5.6	46.4	131.8	(D)	5.1	90.5
Gordon	97	41	5.9	39.6	92.6	9.5	3.9	42.3
Grady	32	8	1.6	7.3	10.4	.6	1.3	6.4
Greene	41	9	1.2	6.0	12.0	1.1	1.0	5.1
Gwinnett	134	64	6.3	49.8	71.9	44.0	(D)	(D)
Habersham	39	18	3.8	22.9	39.4	3.4	3.0	22.7
Hall	109	41	8.5	51.2	115.2	5.7	9.4	88.3
Hancock	31	3	.5	1.9	2.5	.2	.5	2.6
Haralson	29	18	5.8	39.6	64.8	2.0	5.4	46.6
Harris	32	2	.3	1.7	2.6	1.5	.2	1.4
Hart	23	11	2.5	14.9	53.0	.5	2.5	33.9
Heard	16	2	(D)	(D)	(D)	(D)	(D)	(D)
Henry	30	7	1.4	9.9	27.4	2.2	1.2	14.0
Houston	50	12	1.5	11.6	40.1	1.4	.9	5.9
Irwin	13	2	.3	1.6	3.4	.3	.1	.9
Jackson	24	12	2.9	16.1	36.8	1.2	3.3	27.0
Jasper	26	7	.9	5.5	16.8	(D)	.3	1.6
Jeff Davis	25	12	2.8	16.7	49.2	6.3	1.7	17.0
Jefferson	37	11	1.5	7.5	13.1	1.4	1.1	6.7
Jenkins	19	5	.8	3.9	6.6	.2	.4	3.0
Johnson	23	6	1.0	4.5	7.3	.4	.6	2.9
Jones	21	2	.5	2.6	7.7	1.2	.4	2.0
Lamar	11	5	(D)	(D)	(D)	(D)	(D)	(D)
Lanier	13	1	.1	.6	2.1	.1	(Z)	.3
Laurens	66	19	4.6	26.8	60.4	2.0	3.2	31.5
Lee	3	3	(D)	(D)	(D)	(D)	(D)	(D)
Liberty	28	5	.6	5.4	15.1	1.2	.2	1.7

(continued)

TABLE 13.112 (Continued)

GENERAL MANUFACTURING STATISTICS FOR GEORGIA AND COUNTIES: 1967 AND 1972

County	1972 Establishments		1972 All employees		1972 Value added by manufacture, (million dollars)	1972 Capital expenditures, new (million dollars)	1967 All employees (000)	1967 Value added by manufacture, (million dollars)
	Total (number)	With 20 or more employees (number)	Number (000)	Payroll (million dollars)				
Richmond	150	71	13.4	99.5	249.1	14.6	13.2	180.8
Rockdale	36	21	2.6	18.9	48.7	4.3	2.0	24.9
Schley	11	4	(D)	(D)	(D)	(D)	(D)	(D)
Screven	36	5	1.2	7.2	15.1	2.1	.6	6.8
Seminole	15	2	.2	1.3	1.9	.1	.2	1.3
Spalding	54	22	6.8	36.5	58.0	8.0	7.0	42.7
Stephens	41	21	5.3	31.6	51.2	13.8	5.1	37.1
Stewart	13	4	.4	2.6	7.7	.4	.3	2.2
Sumter	56	24	3.7	21.4	47.1	2.3	2.5	24.3
Talbot	28	3	.3	1.1	1.8	.1	.3	1.4
Taliaferro	9	2	.1	.5	.9	.1	.1	.6
Tattnall	35	4	.7	2.3	2.9	.2	.5	3.
Taylor	20	6	.6	3.5	10.9	(D)	.2	1.1
Telfair	23	4	.9	4.0	14.7	1.5	.9	4.8
Terrell	15	5	(D)	(D)	(D)	(D)	(D)	(D)
Thomas	59	22	3.5	21.8	34.5	3.4	3.0	31.4
Tift	54	24	3.5	19.6	55.6	2.6	2.0	17.8
Tombs	56	16	2.8	12.9	23.6	.7	2.4	12.5
Towns	2	1	(D)	(D)	(D)	(D)	(D)	(D)
Treutlen	11	1	.2	.8	1.3	(Z)	.2	.9
Troup	76	32	7.7	54.4	75.1	9.0	8.7	75.3
Turner	13	6	.8	4.3	12.2	.2	.3	1.9
Twiggs	9	1	.1	.3	.7	(Z)	.1	.4
Union	16	5	(D)	(D)	(D)	(D)	(D)	(D)
Upson	26	8	5.2	31.8	65.9	(D)	4.9	46.5
Walker	69	33	8.4	56.2	117.0	(D)	7.1	68.8
Walton	35	22	4.2	21.8	40.8	5.2	3.7	26.5
Ware	83	28	3.2	17.3	33.6	1.7	2.4	23.0
Warren	8	2	(D)	(D)	(D)	(D)	(D)	(D)
Washington	56	14	1.6	9.6	21.0	1.4	.8	6.3

(continued)

Table 13.112 (Continued)

GENERAL MANUFACTURING STATISTICS FOR GEORGIA AND COUNTIES: 1967 AND 1972

County	1972						1967	
	Establishments		All employees		Value added by manufacture, (million dollars)	Capital expenditures, new (million dollars)	All employees (000)	Value added by manufacture, (million dollars)
	Total (number)	With 20 or more employees (number)	Number (000)	Payroll (million dollars)				
Wayne	43	12	2.3	17.4	33.4	(D)	1.7	23.4
Webster	5	1	(D)	(D)	(D)	(D)	(D)	(D)
Wheeler	23	1	.3	1.3	2.5	.1	.3	1.1
White	30	6	1.0	5.2	16.1	.5	(D)	(D)
Whitfield	298	120	19.4	137.5	316.1	23.8	14.5	165.6
Wilcox	15	1	.3	1.0	1.5	(Z)	.3	1.3
Wilkes	45	11	1.5	8.0	16.0	.9	1.3	8.7
Wilkinson	18	2	.2	.6	1.0	.1	.2	1.0
Worth	21	5	.6	3.4	7.5	.3	.3	2.8

-Represents zero

(D) Withheld to avoid disclosing figures for individual companies.

(Z) Less than half of the unit of measurement shown (under 50 thousand dollars or man-hours; under 50 employees).

Source: U.S. Department of Commerce, Bureau of the Census, 1972 Census of Manufactures, Georgia, Area Series.

TABLE 13.113

GENERAL MANUFACTURING STATISTICS FOR SELECTED CITIES IN GEORGIA WITH 10,000 INHABITANTS OR MORE: 1972 AND 1967

City	1972									1967	
	Establishments		All employees		Production workers						
	Total (number)	With 20 or more employees (number)	Number (1,000)	Payroll (million dollars)	Number (1,000)	Man-hours (millions)	Wages (million dollars)	Value added by manufacture, (million dollars)	Capital expenditures, new (million dollars)	All employees (1,000)	Value added by manufacture (million dollars)
Albany	79	32	4.6	30.5	3.7	7.6	21.8	81.1	(D)	4.6	55.4
Americus	42	19	3.1	18.0	2.7	5.2	14.4	39.1	1.3	2.0	20.4
Athens	63	32	6.1	40.4	4.6	9.2	26.3	90.5	(D)	5.1	32.7
Atlanta	880	342	47.8	426.1	31.9	62.9	245.0	973.4	49.4	54.0	693.3
Augusta	98	48	8.8	59.5	6.5	13.5	37.8	129.5	7.5	8.8	80.1
Bainbridge	42	13	1.6	9.8	1.3	2.6	6.5	22.3	4.0	(NA)	(NA)
Brunswick	59	18	(D)	(D)	(D)	(D)	(D)	(D)	(D)	4.2	83.5
Carrollton	41	21	4.7	30.3	3.6	7.2	21.6	43.1	2.9	3.6	38.9
College Park	33	9	.6	5.4	.4	1.0	3.4	12.1	1.0	.9	8.5
Cordele	35	14	1.9	10.5	1.6	3.3	8.1	20.6	1.7	1.5	12.7
Covington	22	10	(D)	(D)	(D)	(D)	(D)	(D)	(D)	(D)	(D)
Dalton	249	102	18.3	129.0	14.8	30.6	89.9	291.5	21.1	12.4	136.4
Decatur	31	8	.6	5.4	.4	.8	3.0	12.3	.5	.7	8.8
Douglas	52	16	2.7	14.6	2.4	5.1	11.7	31.6	1.6	1.4	11.8
Dublin	52	14	4.2	24.9	3.6	7.7	19.2	56.0	1.6	(D)	(D)
East Point	48	22	(D)	(D)	(D)	(D)	(D)	(D)	(D)	2.4	27.6
Forest Park	18	10	1.4	13.4	1.2	2.4	10.9	37.3	2.9	1.4	20.2
Gainesville	80	28	6.4	38.6	5.5	11.1	29.7	78.3	4.5	5.4	46.8
Griffin	51	21	(D)	(D)	(D)	(D)	(D)	(D)	(D)	5.6	35.4
LaGrange	44	17	5.1	34.4	4.5	9.7	27.2	59.1	6.7	6.4	63.4

(continued)

TABLE 13.113 (Continued)

GENERAL MANUFACTURING STATISTICS FOR SELECTED CITIES IN GEORGIA WITH 10,000 INHABITANTS OR MORE: 1972 AND 1967

City	1972 Establishments		1972 All employees		1972 Production workers			1967		1967	
	Total (number)	With 20 or more employees (number)	Number (1,000)	Payroll (million dollars)	Number (1,000)	Man-hours (millions)	Wages (million dollars)	Value added by manufacture, (million dollars)	Capital expenditures, new (million dollars)	All employees (1,000)	Value added by manufacture (million dollars)
Macon	150	66	10.4	79.8	8.0	16.2	54.4	177.8	14.5	12.8	151.5
Marietta	67	22	(D)	(D)	(D)	(D)	(D)	(D)	(D)	1.8	14.5
Milledgeville	31	9	1.9	12.6	1.6	3.3	8.9	36.7	2.2	2.2	17.8
Moultrie	49	18	2.6	16.4	2.2	4.7	13.3	22.0	2.9	(D)	(D)
Newnan	32	13	3.3	22.2	2.7	5.6	17.1	50.0	3.1	3.1	33.2
Rome	94	41	8.2	66.5	6.6	12.8	45.4	156.9	13.7	5.5	76.7
Savannah	128	41	6.7	56.3	4.9	9.9	36.7	146.6	24.2	4.6	42.5
Statesboro	30	9	1.5	8.8	1.1	2.2	5.5	16.2	.5	.7	6.0
Thomaston	25	8	(D)	(D)	(D)	(D)	(D)	(D)	(D)	(D)	(D)
Thomasville	49	20	3.3	21.2	2.6	5.3	13.9	33.4	3.4	2.6	28.0
Tifton	46	21	3.3	18.4	2.8	5.8	14.0	52.7	2.4	.8	6.6
Valdosta	67	27	3.0	18.2	2.5	4.7	12.8	55.2	3.9	2.0	27.3
Waycross	70	22	2.9	15.3	2.5	4.5	11.1	28.0	1.0	1.9	16.5
Columbus	152	68	17.6	119.7	13.6	29.5	78.8	294.3	14.5	16.9	169.6

(D) Withheld to avoid disclosing figures for individual companies.

N.a. Not available

Source: U.S. Department of Commerce, Bureau of the Census, 1972 Census of Manufactures, Georgia, Area Series.

TABLE 13.121

GENERAL MANUFACTURING STATISTICS FOR GEORGIA
BY MAJOR INDUSTRY GROUPS: 1976 AND 1972

Code	Major industry group	1976				1972	
		All employees					
		Number (000)	Payroll ($ mil)	Value added by manufacture ($ mil)	Capital expenditures, new ($ mil)	Total establishments	All employees
	All industries total	468.9	4,506.1	11,092.6	852.9	7,622	466.7
20	Food and kindred products	45.0	434.6	1,414.2	79.8	672	46.2
22	Textile mill products	106.9	929.2	2,068.3	135.3	550	111.6
23	Apparel--other textile products	75.9	438.9	866.9	24.2	532	74.9
24	Lumber and wood products	27.0	203.1	450.2	31.9	2,132	28.1
25	Furniture and fixtures	8.6	65.1	133.8	10.4	235	10.3
26	Paper and allied products	24.5	328.5	943.3	119.8	134	24.2
27	Printing and publishing	15.2	162.8	347.8	16.4	746	14.9
28	Chemicals and allied products	14.1	178.3	911.9	218.9	302	13.7
29	Petroleum and coal products	1.8	18.2	68.7	11.9	46	1.3
30	Rubber, miscellaneous plastics	12.6	112.4	297.1	22.2	154	10.2
31	Leather and leather products	3.2	17.9	38.9	.6	29	4.4
32	Stone, clay, glass products	16.3	155.4	391.6	25.7	448	16.6
33	Primary metal industries	10.7	125.1	264.7	30.1	73	11.0
34	Fabricated metal products	15.6	155.2	367.1	18.3	381	18.3
35	Machinery, except electrical	15.1	160.9	319.0	14.0	488	12.7
36	Electric, electronic equipment	15.4	159.8	456.4	20.3	109	11.6
37	Transportation equipment	32.3	503.4	1,546.8	60.7	156	34.0
39	Miscellaneous manufacturing industries	6.8	51.3	130.7	9.2	182	6.9

Source: U.S. Department of Commerce, Bureau of the Census, Annual Survey of Manufactures, 1976 (State Statistics), and 1972 Census of Manufactures, Georgia, Area Series.

TABLE 13.122

GENERAL MANUFACTURING STATISTICS FOR THE ATLANTA STANDARD METROPOLITAN STATISTICAL AREA[a], BY INDUSTRY GROUPS, 1976

Code	Major industry group	All employees		Production workers		Value added by manufacture, ($ mil)	Capital expenditures, new ($ mil)
		Number (000)	Payroll ($ mil)	Manhours (millions)	Wages ($ mil)		
20	Food and kindred products	11.8	125.5	17.0	80.8	432.7	26.0
22	Textile mill products	7.1	60.5	11.8	45.7	104.0	10.5
23	Apparel--other textile products	12.1	78.3	17.4	51.3	163.8	8.6
26	Paper and allied products	6.9	81.5	10.8	54.7	186.5	8.8
27	Printing and publishing	9.1	110.3	11.6	67.9	235.4	7.7
28	Chemicals and allied products	5.1	65.3	4.9	25.2	321.6	21.3
30	Rubber and plastic products	3.3	30.6	4.8	19.6	88.9	7.8
32	Stone, clay, glass products	4.6	51.4	7.9	37.0	138.4	4.7
33	Primary metal industries	4.3	60.6	5.9	40.0	127.5	(D)
34	Fabricated metal products	6.0	64.1	8.7	39.7	140.9	7.4
35	Machinery, except electrical	5.8	69.7	8.1	37.7	139.3	5.7
36	Electrical equipment and supplies	7.7	80.9	9.3	44.5	218.2	7.6
37	Transportation equipment	24.0	420.5	35.1	271.9	1,375.0	47.9
39	Miscellaneous manufacturing industries	2.7	20.6	4.0	13.4	45.3	(D)

[a]Consists of Butts, Cherokee, Clayton, Cobb, DeKalb, Douglas, Fayette, Forsyth, Fulton, Gwinnett, Henry, Newton, Paulding, Rockdale, and Walton Counties, Ga.

(D) Withheld to avoid disclosing figures for individual companies.

Source: U.S. Department of Commerce, Bureau of the Census, Annual Survey of Manufactures, 1976 Georgia, Area Series.

Table 13.123

NUMBER OF MANUFACTURING ESTABLISHMENTS IN GEORGIA, BY EMPLOYMENT SIZE GROUPS, BY MAJOR INDUSTRY GROUPS, 1977

Major industry group	Number of establishments with 1-19 employees	20-99 employees	100 employees and over
Food and kindred products	278	177	114
Tobacco manufactures	-	-	2
Textile mill products	221	180	245
Apparel and related products	151	188	234
Furniture and fixtures	114	68	22
Lumber and wood products (except furniture)	1,561	206	46
Paper and allied products	59	56	54
Printing and publishing industries	683	139	25
Chemicals and allied products	180	102	40
Petroleum and coal products	37	9	3
Rubber and plastic products	88	75	27
Leather and leather products	11	8	12
Stone, clay, and glass products	299	123	33
Primary metal industries	35	29	22
Fabricated metal industries	238	132	40
Machinery (except electrical)	417	119	36
Electrical machinery	76	32	34
Transportation equipment	94	40	27
Instruments and related products	45	14	6
Miscellaneous manufactures	137	35	12
Total	4,724	1,732	1,034

Source: U.S. Department of Commerce, Bureau of the Census, County Business Patterns, 1977, Georgia.

TABLE 13.133

MANUFACTURERS' EXPENDITURES FOR PLANT AND EQUIPMENT
GEORGIA, ADJACENT STATES, AND UNITED STATES: 1967 AND 1972
(thousands of dollars)

State	Total new expenditures	New structures and additions to plant	New machinery and equipment	Expenditures for used plant equipment
		1967 All establishments[a]		
Georgia	423.3	116.2	307.0	15.9
Alabama	378.9	75.0	303.9	12.6
Florida	300.7	68.2	232.5	13.0
North Carolina	664.6	178.8	485.8	34.1
South Carolina	416.6	96.1	320.5	31.4
Tennessee	412.4	102.8	309.6	16.7
United States	21,503.0	5,714.0	15,789.0	966.9
		1972 All establishments[a]		
Georgia	688.9	143.8	545.2	26.9
Alabama	355.1	58.1	297.0	25.5
Florida	463.0	100.2	362.8	27.5
North Carolina	986.8	204.4	782.4	61.6
South Carolina	506.8	106.9	400.0	28.2
Tennessee	540.0	101.2	438.9	18.2
United States	24,077.7	5,371.1	18,706.6	1,296.7

[a]Includes establishments in operation and establishments under construction.

Source: U.S. Department of Commerce, Bureau of the Census, Census of Manufactures, 1967, 1972.

14. DISTRIBUTION AND SERVICES

TABLE OF CONTENTS

TABLE		PAGE
14.001	Annual Sales Estimates and Percentage Changes, By County, Georgia, 1978-1979	220
14.101	Number and Sales of Retail Stores, Georgia, Adjacent States, United States, Selected Years	224
14.111	Retail Trade in Georgia, By Standard Metropolitan Area, Selected Years	224
14.121	Georgia Retail Trade, By Kind of Business, Selected Years	225
14.122	Number and Sales of Retail Establishments, By Counties, Georgia, 1972 and 1977	226
14.201	Number and Sales of Wholesale Establishments, Georgia, Adjacent States, and United States, Selected Years	230
14.211	Wholesale Trade in Georgia, By Standard Metropolitan Area, Selected Years	231
14.220	Georgia Wholesale Trade, Establishments and Sales, By Major Type of Operation, 1963, 1976, 1972 and 1977	232
14.221	Georgia Wholesale Trade, Establishments, Sales, Operating Expenses and Employees, 1972 and 1977	232
14.222	Number and Sales of Wholesale Establishments, By Counties, Georgia, 1972 and 1977	233
14.301	Number and Receipts of Selected Service Industries, Georgia, Adjacent States and United States, Selected Years	237
14.311	Selected Services in Georgia, By Standard Metropolitan Area, Selected Years	238
14.321	Selected Service Industries in Georgia, By Kind of Business, 1967, 1972 and 1977	239
14.322	Number and Receipts of Establishments Performing Selected Services, By Counties, Georgia, 1972 and 1977	240
14.401	Number and Receipts of Amusement and Recreation Services, Georgia, Adjacent States and United States, 1963, 1967, 1972 and 1977	244
14.411	Selected Service Industries, Georgia, Number, Receipts, and Type of Business, 1977	245
14.421	Selected Service Industries, Georgia, Establishments With Payroll, 1977	246

TABLE 14.001

ANNUAL SALES ESTIMATES AND PERCENTAGE CHANGES, BY COUNTY, GEORGIA, 1978-1979
(thousands of dollars)

County	1978	Change from 1977 (percent)	1979	Change from 1978 (percent)
Appling	58,805	16	57,977	-1
Atkinson	17,840	17	18,297	3
Bacon	65,051	16	67,596	4
Baker	7,626	8	7,345	-4
Baldwin	132,178	9	131,064	-1
Banks	24,397	58	22,927	-6
Barrow	87,858	14	94,386	7
Bartow	197,338	13	198,372	1
Ben Hill	70,562	10	71,929	2
Berrien	59,927	7	66,719	11
Bibb	864,681	14	877,666	2
Bleckley	32,247	7	32,402	0
Brantley	19,150	15	20,642	8
Brooks	39,523	14	40,093	1
Bryan	45,392	15	47,616	5
Bulloch	164,784	12	173,074	5
Burke	57,141	9	63,804	12
Butts	59,546	9	60,702	2
Calhoun	17,680	2	18,406	4
Camden	82,978	41	103,061	24
Candler	38,112	6	37,809	-1
Carroll	258,312	12	282,776	9
Catoosa	128,541	12	133,635	4
Charlton	25,379	-4	26,974	6
Chatham	1,567,940	11	1,683,469	7
Chattahoochee	8,731	12	8,145	-7
Chattooga	94,562	29	105,246	11
Cherokee	145,173	15	157,731	9
Clarke	416,283	10	451,243	8
Clay	5,287	-3	5,552	-5
Clayton	610,244	20	669,760	10
Clinch	24,637	15	27,462	11
Cobb	1,562,555	18	1,796,408	15
Coffee	124,946	11	130,905	5
Colquitt	171,675	13	186,266	8
Columbia	91,204	29	91,002	0
Cook	51,873	10	53,315	3
Coweta	143,802	3	154,937	8
Crawford	12,511	6	12,664	1
Crisp	136,163	5	132,319	-3
Dade	41,517	15	41,074	-1
Dawson	11,992	23	12,815	7

(continued)

TABLE 14.001 (Continued)

ANNUAL SALES ESTIMATES AND PERCENTAGE CHANGES, BY COUNTY, GEORGIA, 1978-1979
(thousands of dollars)

County	1978	Change from 1977 (percent)	1979	Change from 1978 (percent)
Decatur	131,920	18	134,821	2
DeKalb	2,763,818	16	3,108,377	12
Dodge	51,650	7	52,033	1
Dooly	53,499	4	52,319	-2
Dougherty	702,803	20	753,760	7
Douglas	193,329	18	207,448	7
Early	99,862	-3	112,269	12
Echols	859	4	871	1
Effingham	39,555	10	38,345	-3
Elbert	80,301	10	87,911	9
Emanuel	81,377	10	86,307	6
Evans	50,791	14	54,644	8
Fannin	59,443	9	58,613	-1
Fayette	70,965	22	80,136	13
Floyd	451,849	12	462,294	2
Forsyth	118,428	18	132,431	12
Franklin	76,606	12	76,256	0
Fulton	4,830,309	7	5,597,877	16
Gilmer	49,394	12	49,907	1
Glascock	2,511	24	2,430	-3
Glynn	387,717	11	425,044	10
Gordon	132,566	16	128,433	-3
Grady	80,038	9	85,449	7
Greene	40,879	8	43,686	7
Gwinnett	703,114	26	855,000	22
Habersham	129,700	18	138,510	7
Hall	421,965	12	469,415	11
Hancock	17,238	8	17,815	3
Haralson	71,877	5	71,559	0
Harris	48,628	12	52,032	7
Hart	60,483	16	69,376	4
Heard	9,338	5	11,357	22
Henry	123,592	13	121,725	-2
Houston	361,071	33	337,292	-7
Irwin	28,034	13	28,089	0
Jackson	130,624	11	142,455	9
Jasper	20,196	11	20,944	4
Jeff Davis	69,924	6	74,692	7
Jefferson	66,838	14	74,594	12
Jenkins	31,124	6	34,636	11
Johnson	21,934	9	21,227	-3
Jones	39,964	17	44,963	13

(continued)

TABLE 14.001 (Continued)

ANNUAL SALES ESTIMATES AND PERCENTAGE CHANGES, BY COUNTY, GEORGIA, 1978-1979
(thousands of dollars)

County	1978	Change from 1977 (percent)	1979	Change from 1978 (percent)
Lamar	41,604	15	43,366	4
Lanier	13,983	15	14,453	3
Laurens	189,697	22	201,496	6
Lee	10,158	22	14,052	38
Liberty	98,630	5	103,399	5
Lincoln	16,083	2	16,964	5
Long	4,479	2	4,343	-3
Lowndes	378,139	12	404,302	7
Lumpkin	28,470	18	32,811	15
Macon	42,343	17	47,412	12
Madison	22,304	15	21,993	-1
Marion	13,034	9	13,233	2
McDuffie	81,518	15	90,837	11
McIntosh	30,457	5	31,624	4
Meriwether	93,647	11	94,893	1
Miller	27,349	-3	27,653	1
Mitchell	85,643	9	91,017	6
Monroe	60,359	8	62,997	4
Montgomery	14,826	7	15,905	7
Morgan	47,404	18	52,888	12
Murray	52,661	16	65,235	24
Muscogee	907,363	10	973,348	7
Newton	125,772	15	129,206	3
Oconee	18,597	29	21,462	15
Oglethorpe	18,887	15	18,841	0
Paulding	67,050	15	70,626	5
Peach	71,918	12	65,821	-8
Pickens	60,131	12	65,696	9
Pierce	39,367	12	43,966	12
Pike	9,617	12	9,881	3
Polk	129,184	18	127,042	-2
Pulaski	35,670	5	35,821	0
Putnam	32,325	8	34,049	5
Quitman	3,100	14	2,835	-9
Rabun	42,811	14	44,486	4
Randolph	39,044	-6	41,595	7
Richmond	1,172,182	20	1,129,280	-4
Rockdale	133,193	18	144,128	8
Schley	8,998	8	9,883	10
Screven	58,137	16	64,145	10
Seminole	57,280	5	61,079	7
Spalding	217,054	15	237,546	9

(continued)

TABLE 14.001 (Continued)

ANNUAL SALES ESTIMATES AND PERCENTAGE CHANGES, BY COUNTY, GEORGIA, 1978-1979
(thousands of dollars)

County	1978	Change from 1977 (percent)	1979	Change from 1978 (percent)
Stephens	120,226	14	126,585	5
Stewart	17,798	13	19,259	8
Sumter	124,650	12	136,377	9
Talbot	14,002	14	13,029	-7
Taliaferro	4,046	1	3,496	-14
Tattnall	62,171	8	64,316	3
Taylor	68,568	11	73,130	7
Telfair	44,386	8	46,889	6
Terrell	39,030	-5	40,081	3
Thomas	196,006	15	206,145	5
Tift	180,294	12	189,473	5
Toombs	123,977	6	132,173	7
Towns	26,136	17	28,932	11
Treutlen	15,542	5	16,340	5
Troup	271,691	11	296,974	9
Turner	35,277	8	35,524	1
Twiggs	11,918	9	15,942	34
Union	32,279	13	32,226	0
Upson	122,335	11	116,665	-5
Walker	190,100	1	193,958	2
Walton	128,129	6	134,904	5
Ware	195,891	11	200,420	2
Warren	21,292	-3	23,173	9
Washington	83,614	11	87,138	4
Wayne	130,622	11	153,365	17
Webster	3,713	-10	3,596	-3
Wheeler	11,478	6	11,388	-1
White	41,138	15	42,121	2
Whitfield	552,542	15	598,187	8
Wilcox	13,952	14	14,509	4
Wilkes	56,754	14	63,262	11
Wilkinson	37,004	55	36,547	-1
Worth	56,761	17	58,172	2

Source: Division of Research, College of Business Administration, University of Georgia, Georgia Business, March/April 1979 and 1980.

TABLE 14.101

NUMBER AND SALES OF RETAIL STORES, GEORGIA, ADJACENT STATES, AND UNITED STATES, SELECTED YEARS

Area	1958	1963	1967	1972	1977
			Number of establishments		
Georgia	35,452	36,987	38,992	45,849	44,605
Alabama	26,893	29,065	28,752	32,401	31,582
Florida	49,547	53,293	58,727	76,130	82,251
North Carolina	41,296	43,857	45,447	49,553	50,619
South Carolina	21,788	22,156	23,502	26,350	26,897
Tennessee	32,925	33,226	34,273	38,317	38,530
United States	1,794,744	1,707,931	1,763,324	1,912,871	1,855,068
			Sales (in millions of dollars)		
Georgia	3,528	4,570	6,175	10,412	15,916
Alabama	2,567	3,253	4,120	6,584	10,705
Florida	5,840	7,610	10,280	19,707	31,413
North Carolina	3,837	4,975	6,648	10,650	16,842
South Carolina	1,747	2,273	3,104	5,174	8,350
Tennessee	3,199	4,009	5,283	8,466	13,710
United States	200,365	244,202	310,215	459,040	723,134

Source: U. S. Bureau of the Census, Census of Retail Trade, United States Summary, 1958, 1963, 1967, 1972, and 1977.

TABLE 14.111

RETAIL TRADE IN GEORGIA, BY STANDARD METROPOLITAN AREA,[a] SELECTED YEARS

Area	1958	1963	1967	1972	1977
			Number of establishments		
State, total	35,452	36,987	38,992	45,849	44,605
Atlanta	7,721	8,146	9,351	14,591	14,682
Augusta	1,852	1,894	1,992	2,467	2,398
Columbus	1,706	1,730	1,807	2,027	1,811
Macon	1,401	1,557	1,694	2,173	1,989
Savannah	1,622	1,577	1,534	1,984	1,846
Albany		684	758	899	881
			Sales (in thousands of dollars)		
State, total	3,528,236	4,570,023	6,174,685	10,411,985	15,915,816
Atlanta	1,229,461	1,618,757	2,337,132	4,490,185	6,793,958
Augusta	191,344	249,162	362,069	590,701	927,931
Columbus	180,911	229,948	308,050	470,173	695,446
Macon	170,231	233,777	317,360	521,737	807,521
Savannah	191,672	217,677	276,362	468,108	722,149
Albany		98,520	128,391	234,084	345,745

[a]See Chart 14.601 for delineation of Standard Metropolitan Areas.

Source: U. S. Bureau of the Census, Census of Retail Trade, Area Series, Georgia, 1958, 1963, 1967, 1972, and 1977.

TABLE 14.121

GEORGIA RETAIL TRADE, BY KIND OF BUSINESS, SELECTED YEARS

Kind of business	1967	1972	1977
		Number of establishments	
Food stores	8,460	8,089	7,495
Eating, drinking places	4,696	5,895	6,345
General merchandise group	1,909	1,726	1,507
Apparel, accessories stores	2,271	3,150	3,267
Furniture, home furnishings, appliance dealers	2,385	3,217	3,353
Automotive group	2,990	3,534	3,895
Gasoline service stations	5,986	6,730	5,066
Building materials, hardware, garden supply, and mobile home and farm equipment dealers	1,632	1,925	2,035
Drug stores, proprietary stores	1,247	1,345	1,428
Other retail stores	5,497	10,238	10,214
Nonstore retailers	1,919	3,124	634
		Sales ($000)	
Food stores	1,349,656	2,061,949	3,454,975
Eating, drinking places	357,724	680,370	1,250,545
General merchandise group	820,293	1,421,494	2,132,070
Apparel, accessories stores	326,342	569,955	739,578
Furniture, home furnishings, appliance dealers	283,841	540,648	675,116
Automotive group	1,226,474	2,318,429	3,480,922
Gasoline service stations	522,682	866,006	1,350,915
Building materials, hardware garden supply, and mobile home and farm equipment dealers	364,315	650,547	858,529
Drug stores, proprietary stores	214,097	340,891	509,729
Other retail stores	561,602	961,696	1,463,437
Nonstore retailers	147,659	250,015	312,247

Source: U. S. Bureau of the Census, Census of Retail Trade, Area Series, Georgia, 1967, 1972, and 1977.

TABLE 14.122

NUMBER AND SALES OF RETAIL ESTABLISHMENTS, BY COUNTIES, GEORGIA, 1972 AND 1977

County	1972 Establishments	1972 Sales ($000)	1977 Establishments	1977 Sales ($000)
Appling	137	20,995	135	30,712
Atkinson	55	3,860	56	8,746
Bacon	98	16,136	78	22,268
Baker	23	1,630	21	3,785
Baldwin	275	52,631	266	86,645
Banks	47	2,006	23	1,452
Barrow	221	35,987	211	56,825
Bartow	413	78,796	362	115,848
Ben Hill	177	26,684	164	43,091
Berrien	139	27,001	130	38,714
Bibb	1,479	387,305	1,331	581,287
Bleckley	110	14,444	93	23,630
Brantley	67	4,170	47	5,006
Brooks	142	16,786	117	20,642
Bryan	72	10,615	81	15,624
Bulloch	329	63,279	315	100,259
Burke	164	24,381	152	37,604
Butts	132	19,724	125	25,349
Calhoun	71	5,913	74	10,323
Camden	149	15,976	132	21,786
Candler	85	13,643	80	18,519
Carroll	544	97,989	571	156,577
Catoosa	165	25,159	174	66,667
Charlton	89	15,569	69	15,637
Chatham	1,821	445,786	1,677	685,739
Chattahoochee	57	3,086	40	4,400
Chattooga	218	30,933	207	45,360
Cherokee	309	47,135	325	77,432
Clarke	701	188,285	704	303,993
Clay	35	2,375	29	2,512
Clayton	896	183,920	927	495,548
Clinch	70	6,949	62	8,965
Cobb	1,880	517,271	2,115	1,034,443
Coffee	283	47,481	258	68,786
Colquitt	365	61,878	344	89,145
Columbia	154	15,180	219	48,479
Cook	148	20,279	123	23,347
Coweta	334	60,439	322	98,089
Crawford	40	5,092	36	5,327
Crisp	237	45,997	228	80,044
Dade	88	11,955	84	25,418
Dawson	41	1,789	50	(D)

(continued)

TABLE 14.122 (Continued)

NUMBER AND SALES OF RETAIL ESTABLISHMENTS, BY COUNTIES, GEORGIA, 1972 AND 1977

County	1972 Establishments	1972 Sales ($000)	1977 Establishments	1977 Sales ($000)
Decatur	230	32,250	242	56,469
DeKalb	3,247	1,110,507	3,455	1,809,736
Dodge	183	24,301	213	50,048
Dooly	100	13,688	82	20,313
Dougherty	870	232,244	846	342,166
Douglas	326	62,632	337	114,277
Early	127	18,751	109	29,813
Echols	6	309	2	(D)
Effingham	91	11,707	88	20,786
Elbert	204	31,182	194	49,087
Emanuel	226	31,347	206	51,552
Evans	111	15,074	103	22,218
Fannin	152	22,455	135	33,997
Fayette	81	14,503	123	31,225
Floyd	769	159,210	773	246,609
Forsyth	171	28,431	190	47,081
Franklin	175	28,448	239	51,534
Fulton	5,848	2,177,156	5,087	2,516,963
Gilmer	113	14,921	124	29,871
Glascock	21	1,021	19	1,089
Glynn	603	130,859	616	216,443
Gordon	301	43,092	305	70,809
Gardy	149	23,493	164	42,313
Greene	120	14,931	123	21,438
Gwinnett	682	154,468	886	328,155
Habersham	262	51,274	270	72,508
Hall	671	154,791	667	228,360
Hancock	66	7,499	59	9,839
Haralson	220	25,748	218	38,067
Harris	112	10,159	99	16,746
Hart	172	18,946	145	25,688
Heard	55	3,055	49	3,385
Henry	204	31,309	237	56,841
Houston	562	123,879	541	207,905
Irwin	70	8,663	72	12,088
Jackson	269	32,809	264	52,370
Jasper	65	6,935	53	8,810
Jeff Davis	127	20,013	110	27,553
Jefferson	193	21,892	166	30,505
Jenkins	75	10,597	74	13,611
Johnson	85	8,798	77	11,571
Jones	92	7,582	79	12,834

(continued)

TABLE 14.122 (Continued)

NUMBER AND SALES OF RETAIL ESTABLISHMENTS, BY COUNTIES, GEORGIA, 1972 AND 1977

County	1972 Establishments	1972 Sales ($000)	1977 Establishments	1977 Sales ($000)
Lamar	99	14,731	99	22,177
Lanier	50	6,243	44	5,968
Laurens	405	70,271	370	102,850
Lee	29	1,840	35	3,579
Liberty	123	15,318	160	45,738
Lincoln	64	5,405	51	6,056
Long	33	1,336	31	3,064
Lowndes	675	163,259	694	249,757
Lumpkin	81	7,217	76	12,832
Macon	113	14,088	99	21,311
Madison	136	11,443	117	11.422
Marion	51	5,077	46	7,867
McDuffie	185	28,859	174	53,349
McIntosh	77	8,782	68	17,995
Meriwether	194	36,955	204	59,079
Miller	62	8,375	72	14,135
Mitchell	187	26,456	171	40,171
Monroe	123	20,387	114	35,599
Montgomery	77	8,864	78	17,730
Morgan	114	18,816	105	24,804
Murray	143	18,149	150	35,371
Muscogee	1,577	412,019	1,418	605,007
Newton	245	44,076	270	77,059
Oconee	41	2,416	53	5,217
Oglethorpe	48	5,694	50	8,268
Paulding	158	19,210	141	32,009
Peach	173	28,726	156	41,942
Pickens	98	17,974	93	30,302
Pierce	110	12,643	107	19,104
Pike	48	3,337	52	4,427
Polk	369	57,237	336	78,981
Pulaski	108	18,830	99	24,698
Putnam	94	10,698	89	17,112
Quitman	14	1,191	13	898
Rabun	127	16,310	122	23,470
Randolph	92	11,620	88	15,237
Richmond	1,474	430,251	1,337	622,198
Rockdale	181	42,146	226	88,560
Schley	29	2,240	29	5,431
Screven	141	18,238	139	29,257
Seminole	104	14,642	113	24,954
Spalding	428	88,769	449	146,404

(continued)

TABLE 14.122 (Continued)

NUMBER AND SALES OF RETAIL ESTABLISHMENTS,
BY COUNTIES, GEORGIA, 1972 AND 1977

County	1972 Establishments	1972 Sales ($000)	1977 Establishments	1977 Sales ($000)
Stephens	220	37,432	229	74,588
Stewart	69	5,437	67	10,278
Sumter	253	53,694	264	86,947
Talbot	50	3,403	44	5,377
Taliaferro	21	1,189	16	1,167
Tattnall	161	19,238	161	33,233
Taylor	88	8,174	77	13,647
Telfair	144	17,709	126	25,446
Terrell	136	18,245	112	23,391
Thomas	394	72,171	380	107,677
Tift	360	78,374	345	111,566
Toombs	234	48,383	227	66,629
Towns	56	6,943	57	9,216
Treutlen	57	6,322	55	8,357
Troup	550	102,091	514	153,784
Turner	121	17,423	97	20,375
Twiggs	40	2,971	38	5,495
Union	88	12,219	98	15,157
Upson	271	43,941	238	64,634
Walker	452	74,528	396	110,811
Walton	231	37,697	238	59,280
Ware	394	85,150	403	138,024
Warren	63	7,204	53	8,233
Washington	194	24,454	165	37,522
Wayne	210	40,452	211	57,381
Webster	8	(D)	10	3,056
Wheeler	48	(D)	46	3,874
White	111	14,499	125	24,819
Whitfield	661	150,400	695	223,114
Wilcox	70	5,052	65	8,363
Wilkes	114	17,220	119	27,186
Wilkinson	75	8,167	77	15,036
Worth	159	20,133	121	27,606
Georgia	45,849	10,411,985	44,605	15,915,816

(D) Withheld to avoid disclosure of individual operations.

Source: U. S. Bureau of the Census, Census of Retail Trade, Area Series, Georgia, 1972 and 1977.

TABLE 14.201

NUMBER AND SALES OF WHOLESALE ESTABLISHMENTS,[a] GEORGIA, ADJACENT STATES, AND UNITED STATES, SELECTED YEARS

Area	1963	1967	1972	1977
		Number of establishments		
Georgia	6,530	6,941	9,368	10,085
Alabama	3,935	4,253	5,434	5,713
Florida	8,896	9,650	13,450	15,409
North Carolina	6,615	7,010	8,892	9,571
South Carolina	2,738	2,918	3,886	4,112
Tennessee	5,100	5,381	7,002	7,406
United States	308,177	311,464	369,791	382,837
		Sales ($ millions)		
Georgia	8,100	11,459	19,789	35,213
Alabama	3,395	4,437	7,538	14,186
Florida	7,487	10,303	19,984	34,380
North Carolina	6,983	9,530	15,911	27,513
South Carolina	1,993	2,745	4,696	8,266
Tennessee	6,677	8,628	14,837	29,277
United States	358,386	459,476	695,224	1,258,400

[a]Does not include administrative, auxiliary units.

Source: U. S. Bureau of the Census, Census of Wholesale Trade, U. S. Summary, 1963, 1967, 1972. Census of Wholesale Trade, Area Series, 1977.

TABLE 14.211

WHOLESALE TRADE IN GEORGIA, BY STANDARD METROPOLITAN AREA,[a] SELECTED YEARS

Area	1963	1967	1972	1977
		Number of establishments		
State, total	6,530	6,941	9,368	10,085
Atlanta	2,821	3,167	4,367	4,983
Augusta	264	291	324	350
Columbus	219	236	259	281
Macon	261	273	341	351
Savannah	316	319	354	395
Albany	147	155	211	212
		Sales ($000)		
State, total	8,100,478	11,459,469	19,789,224	35,213,332
Atlanta	5,732,857	8,497,774	14,738,326	25,846,268
Augusta	146,212	238,814	336,889	664,329
Columbus	143,914	209,453	310,157	490,916
Macon	173,451	248,694	405,270	661,980
Savannah	335,229	409,112	653,910	1,122,599
Albany	124,148	151,047	286,814	442,637

[a]See Chart 14.601 for delineation of Standard Metropolitan Areas.

Source: U. S. Bureau of the Census, Census of Wholesale Trade, Area Series, Georgia, 1963, 1967, 1972 and 1977.

TABLE 14.220

GEORGIA WHOLESALE TRADE, ESTABLISHMENTS AND SALES,
BY MAJOR TYPE OF OPERATION, 1967, 1972, AND 1977

Total	1967	1972	1977
Establishments (number)	6,941	9,368	10,085
Sales ($000)	11,45°,469	19,789,224	35,213,332
Merchant wholesalers			
Establishments (number)	4,418	6,988	7,551
Sales ($000)	3,782,812	7,263,608	13,069,825
Other operating types			
Establishments (number)	2,523	2,380	2,534
Sales ($000)	7,676,656	12,525,616	22,143,507

Source: U. S. Bureau of the Census, Census of Wholesale Trade, Area Series, Georgia, 1967, 1972, and 1977.

TABLE 14.221

GEORGIA WHOLESALE TRADE, ESTABLISHMENTS,
SALES, OPERATING EXPENSES AND EMPLOYEES, 1972 AND 1977

	1977			1972
	Durable Goods	Nondurable Goods[a]	Total Wholesale Trade	Total Wholesale Trade
Establishments (number)	6,013	4,072	10,085	9,368
Sales ($000)	19,017,100	16,196,232	35,213,332	19,789,224
Operating Expenses ($000)[b]	1,746,501	1,153,090	2,899,591	1,710,543
Percent of Sales	9.2	7.1	8.2	9.1
Payroll, entire year ($000)	912,431	549,927	1,462,358	954,514
Payroll, first quarter ($000)	214,838	131,100	345,938	223,959
Paid employees for week including March 12 (number)	69,234	48,927	118,161	107,303

[a]Totals for wholesale trade and nondurable goods exclude petroleum and petroleum products.

[b]Includes payroll.

Source: U. S. Bureau of the Census, Census of Wholesale Trade, Area Series, Georgia, 1972 and 1977.

TABLE 14.222

NUMBER AND SALES OF WHOLESALE ESTABLISHMENTS, BY COUNTIES, GEORGIA, 1972 AND 1977

County	1972		1977	
	Establishments	Sales ($000)	Establishments	Sales ($000)
Appling	34	15,859	34	(D)
Atkinson	9	11,524	7	4,419
Bacon	22	13,149	19	13,154
Baker	5	2,405	4	1,390
Baldwin	24	8,995	28	17,120
Banks	5	2,242	2	(D)
Barrow	19	15,861	22	28,828
Bartow	49	32,507	76	78,059
Ben Hill	37	29,431	35	39,741
Berrien	25	17,809	27	35,161
Bibb	282	377,952	288	606,619
Bleckley	25	9,220	24	45,880
Brantley	4	4,805	5	1,478
Brooks	22	15,060	19	20,904
Bryan	6	1,204	6	3,241
Bulloch	70	47,816	75	117,207
Burke	29	16,611	25	36,704
Butts	9	9,986	6	(D)
Calhoun	13	15,106	14	21,839
Camden	8	2,240	6	3,948
Candler	22	12,728	23	24,856
Carroll	50	44,448	56	85,248
Catoosa	15	6,806	19	(D)
Charlton	12	4,198	9	(D)
Chatham	339	650,590	375	1,104,939
Chattahoochee	2	(D)	---	---
Chattooga	17	(D)	19	(D)
Cherokee	31	17,837	33	45,169
Clarke	121	146,355	121	210,791
Clay	5	(D)	5	8,038
Clayton	162	380,504	215	889,263
Clinch	13	3,535	8	8,033
Cobb	201	357,685	386	1,531,245
Coffee	60	53,460	66	108,828
Colquitt	55	37,475	60	82,704
Columbia	10	9,992	15	32,263
Cook	26	16,110	31	21,270
Coweta	43	21,100	35	40,507
Crawford	7	2,697	6	10,620
Crisp	60	27,528	58	95,547
Dade	5	1,213	3	(D)
Dawson	0	0	2	(D)

(continued)

TABLE 14.222 (Continued)

NUMBER AND SALES OF WHOLESALE ESTABLISHMENTS, BY COUNTIES, GEORGIA, 1972 AND 1977

County	1972		1977	
	Establishments	Sales ($000)	Establishments	Sales ($000)
Decatur	51	45,475	57	94,418
DeKalb	1,127	4,374,489	1,447	8,319,989
Dodge	29	19,500	28	21,620
Dooly	22	16,545	24	25,257
Dougherty	205	285,558	207	438,312
Douglas	25	11,968	29	16,563
Early	32	35,548	31	77,591
Echols	0	0	1	(D)
Effingham	9	2,116	14	14,419
Elbert	40	26,712	38	44,892
Emanuel	42	22,619	37	50,008
Evans	21	13,261	17	(D)
Fannin	18	5,049	16	7,168
Fayette	17	11,561	21	17,683
Floyd	129	193,973	128	230,022
Forsyth	16	6,679	24	34,363
Franklin	12	29,533	21	26,923
Fulton	2,533	9,259,141	2,427	13,567,469
Gilmer	12	4,210	11	7,668
Glascock	2	(D)	1	(D)
Glynn	83	61,031	80	152,066
Gordon	41	30,501	44	65,725
Grady	32	28,078	26	47,207
Greene	18	12,312	13	34,969
Gwinnett	127	186,957	279	1,137,711
Habersham	30	12,245	30	21,699
Hall	127	83,144	141	203,774
Hancock	8	2,402	7	3,635
Haralson	15	14,613	16	9,889
Harris	13	4,008	5	4,524
Hart	21	19,511	18	21,573
Heard	2	(D)	2	(D)
Henry	20	4,969	19	29,393
Houston	42	22,117	50	45,640
Irwin	15	13,084	14	14,990
Jackson	22	8,322	22	48,999
Jasper	7	2,490	4	(D)
Jeff Davis	29	25,194	28	40,493
Jefferson	23	14,739	22	33,299
Jenkins	14	4,172	12	(D)
Johnson	14	14,500	16	25,425
Jones	10	3,599	8	8,454

(continued)

TABLE 14.222 (Continued)

NUMBER AND SALES OF WHOLESALE ESTABLISHMENTS, BY COUNTIES, GEORGIA, 1972 AND 1977

County	1972 Establishments	1972 Sales ($000)	1977 Establishments	1977 Sales ($000)
Lamar	5	2,370	7	7,301
Lanier	5	1,156	4	1,573
Laurens	72	77,814	71	172,202
Lee	6	1,256	5	4,325
Liberty	7	9,081	8	15,100
Lincoln	2	(D)	5	7,570
Long	1	(D)	1	(D)
Lowndes	109	89,520	116	165,082
Lumpkin	3	(D)	4	2,181
Macon	24	16,279	20	24,208
Madison	9	3,576	3	(D)
Marion	5	(D)	6	1,996
McDuffie	21	11,825	18	11,119
McIntosh	10	2,569	6	1,597
Meriwether	15	15,436	14	6,199
Miller	15	14,952	15	37,523
Mitchell	46	44,675	59	153,300
Monroe	11	3,862	13	(D)
Montgomery	7	4,906	12	17,126
Morgan	15	10,832	14	21,222
Murray	16	28,615	30	72,599
Muscogee	226	297,418	247	462,136
Newton	30	14,870	25	14,982
Oconee	3	1,581	8	7,592
Oglethorpe	5	528	7	2,202
Paulding	15	3,158	6	(D)
Peach	21	14,917	19	32,760
Pickens	12	3,899	12	16,676
Pierce	33	25,469	22	27,419
Pike	9	1,172	2	(D)
Polk	32	52,198	31	93,819
Pulaski	18	13,102	17	38,970
Putnam	17	5,608	12	14,307
Quitman	1	(D)	1	(D)
Rabun	14	4,213	9	4,564
Randolph	26	15,785	23	29,959
Richmond	248	295,273	255	574,576
Rockdale	28	78,606	37	164,595
Schley	2	(D)	2	(D)
Screven	26	12,490	28	(D)
Seminole	19	15,318	22	26,822
Spalding	69	60,810	66	164,326

(continued)

TABLE 14.222 (Continued)

NUMBER AND SALES OF WHOLESALE ESTABLISHMENTS, BY COUNTIES, GEORGIA, 1972 AND 1977

County	1972 Establishments	1972 Sales ($000)	1977 Establishments	1977 Sales ($000)
Stephens	35	20,635	32	24,050
Stewart	14	9,618	14	25,918
Sumter	61	86,874	62	150,325
Talbot	9	3,870	5	10,265
Taliaferro	3	1,044	4	1,170
Tattnall	23	12,533	27	21,435
Taylor	23	10,024	19	19,113
Telfair	22	14,322	19	40,255
Terrell	26	18,054	24	30,062
Thomas	76	79,620	86	138,203
Tift	81	68,490	79	149,622
Toombs	59	32,682	58	67,679
Towns	1	(D)	1	(D)
Treutlen	8	2,925	5	841
Troup	69	59,980	72	80,645
Turner	32	27,657	23	86,916
Twiggs	7	1,602	5	1,267
Union	6	2,426	7	4,360
Upson	32	18,458	24	26,134
Walker	39	45,292	40	71,520
Walton	26	19,916	29	24,384
Ware	83	57,593	79	75,953
Warren	10	2,002	7	4,218
Washington	27	10,663	24	22,023
Wayne	27	17,759	26	77,624
Webster	2	(D)	2	(D)
Wheeler	6	2,685	4	(D)
White	10	4,320	7	7,136
Whitfield	207	416,767	243	862,345
Wilcox	13	3,414	14	6,342
Wilkes	24	16,192	20	19,358
Wilkinson	7	3,299	7	8,018
Worth	33	25,026	33	48,860
Georgia	9,368	19,789,224	10,085	35,213,332

(D) Withheld to avoid disclosure of individual companies.

Source: U. S. Bureau of the Census, Census of Wholesale Trade, Area Series, Georgia, 1967 and 1972.

TABLE 14.301

NUMBER AND RECEIPTS OF SELECTED SERVICE INDUSTRIES, GEORGIA, ADJACENT STATES, AND UNITED STATES, SELECTED YEARS

Area	1958	1963	1967	1972
		Number of establishments		
Georgia	13,361	16,958	19,465	32,60[illegible]
Alabama	9,647	11,934	12,870	20,38[illegible]
Florida	22,249	28,427	33,621	69,39[illegible]
North Carolina	15,364	20,080	22,861	34,24[illegible]
South Carolina	6,948	8,776	10,663	17,16[illegible]
Tennessee	12,390	16,042	17,556	27,12[illegible]
United States	795,429	881,135	988,027	1,590,24[illegible]
		Receipts ($000)		
Georgia	320,163	497,448	740,791	2,130,48[illegible]
Alabama	197,222	289,271	481,984	1,119,812
Florida	560,238	893,559	1,379,030	5,156,193
North Carolina	310,373	460,254	663,646	1,719,837
South Carolina	136,435	190,583	297,578	805,467
Tennessee	312,693	530,002	718,597	1,650,212
United States	23,406,140	32,821,755	42,200,440	112,970,391

Source: U. S. Bureau of the Census, Census of Selected Service Industries, U. S. Summary, 1958, 1963, 1967, and 1972.

TABLE 14.311

SELECTED SERVICES[a] IN GEORGIA, BY STANDARD METROPOLITAN AREA, SELECTED YEARS

Area	1963	1967	1972	1977
		Number of Establishments		
State, total	19,625	22,527	32,603	36,859
Atlanta	6,120	7,382	13,822	16,426
Augusta	1,005	1,229	1,655	1,864
Columbus	903	1,001	1,281	1,358
Macon	898	1,037	1,518	1,571
Savannah	932	962	1,451	1,642
Albany	400	466	657	686
		Receipts ($000)		
State, total	634,204	966,621	2,130,486	3,453,968
Atlanta	336,092	560,743	1,348,460	2,249,222
Augusta	27,312	44,947	82,417	133,662
Columbus	27,785	39,454	72,026	105,068
Macon	30,745	40,403	80,576	114,422
Savannah	28,081	35,729	82,616	141,677
Albany	13,062	17,410	36,057	59,378

[a]See Table 14.321 for Selected Services

Source: U. S. Bureau of the Census, Census of Selected Service Industries, Area Series, Georgia, 1963, 1967, 1972, and 1977.

TABLE 14.321

SELECTED SERVICE INDUSTRIES IN GEORGIA, BY KIND OF BUSINESS, 1967, 1972, and 1977

Kind of business	Number of establishments			Receipts ($000)		
	1967	1972	1977	1967	1972	1977
Hotels, motels, tourist courts, camps	1,403	1,595	1,346	129,213	257,256	462,344
Personal services	10,404	11,285	11,544	233,533	307,120	388,497
Miscellaneous business services	2,948	5,930	7,824	275,768	582,633	929,441
Auto repair services, garages	3,425	4,355	4,826	155,837	320,664	494,957
Miscellaneous repair services	2,688	3,172	3,672	75,653	123,748	229,531
Motion pictures	333	392	395	46,354	72,086	128,920
Amusement, recreation services, not including motion pictures	1,326	1,962	2,350	50,263	117,893	161,268
Dental laboratories	n.a.	155	235	n.a.	13,139	24,071
Legal services	n.a.	2,347	3,219	n.a.	193,939	350,080
Architectural, engineering and land-surveying services	n.a.	1,320	1,448	n.a.	142,008	284,859

n.a. Not available.

Source: U. S. Bureau of the Census, Census of Selected Service Industries, Area Series, Georgia, 1967,1972, and 1977.

TABLE 14.322

NUMBER AND RECEIPTS OF ESTABLISHMENTS PERFORMING SELECTED SERVICES,[a] BY COUNTIES, GEORGIA, 1972 AND 1977

County	1972		1977	
	Establishments	Receipts ($000)	Establishments	Receipts ($000)
Appling	78	1,351	84	3,715
Atkinson	24	448	26	431
Bacon	56	1,216	53	2,100
Baker	6	94	6	75
Baldwin	138	5,231	189	8,736
Banks	30	1,013	19	910
Barrow	111	2,860	121	3,895
Bartow	221	9,488	239	16,884
Ben Hill	78	2,181	86	3,983
Berrien	68	1,595	70	3,330
Bibb	1,036	61,415	1,059	87,603
Bleckley	56	1,284	70	1,637
Brantley	28	411	32	547
Brooks	65	1,359	65	1,694
Bryan	43	1,510	57	5,715
Bulloch	178	5,920	212	8,713
Burke	66	1,815	83	3,072
Butts	55	1,164	68	2,002
Calhoun	21	259	28	500
Camden	64	1,204	62	1,726
Candler	48	1,085	45	(D)
Carroll	355	9,113	409	16,249
Catoosa	109	4,632	173	9,001
Charlton	33	1,361	39	(D)
Chatham	1,351	80,089	1,519	134,761
Chattahoochee	74	2,549	31	2,582
Chattooga	126	3,221	131	3,588
Cherokee	188	3,829	225	5,678
Clarke	518	24,775	574	37,116
Clay	22	238	18	197
Clayton	862	39,443	962	79,604
Clinch	31	1,141	30	956
Cobb	1,520	85,024	2,162	216,574
Coffee	122	3,759	144	6,786
Colquitt	224	8,129	216	12,573
Columbia	126	2,580	164	5,163
Cook	81	2,161	72	428
Coweta	197	6,501	213	8,181
Crawford	18	168	19	525
Crisp	133	5,049	133	7,144
Dade	54	673	52	1,095
Dawson	21	178	27	(D)

(continued)

TABLE 14.322 (Continued)

NUMBER AND RECEIPTS OF ESTABLISHMENTS PERFORMING SELECTED SERVICES,[a] BY COUNTIES, GEORGIA, 1972 AND 1977

County	1972		1977	
	Establishments	Receipts ($000)	Establishments	Receipts ($000)
Decatur	126	3,384	114	6,215
DeKalb	3,194	224,540	4,034	508,549
Dodge	89	2,249	107	3,420
Dooly	50	2,053	55	2,721
Dougherty	623	35,744	658	58,871
Douglas	264	5,571	275	10,547
Early	68	1,654	73	1,971
Echols	2	(D)	2	(D)
Effingham	57	1,017	66	1,201
Elbert	136	3,870	137	5,029
Emanuel	104	4,197	138	4,339
Evans	60	2,098	65	2,004
Fannin	75	1,348	82	2,104
Fayette	82	1,982	134	7,109
Floyd	503	21,358	552	31,315
Forsyth	120	3,078	156	5,176
Franklin	81	1,268	116	2,638
Fulton	6,382	937,864	6,628	1,320,381
Gilmer	58	686	55	1,851
Glascock	9	74	9	123
Glynn	421	31,375	489	53,074
Gordon	157	9,328	163	8,605
Grady	104	2,439	127	4,270
Greene	60	1,182	65	1,830
Gwinnett	515	23,602	929	57,756
Habersham	151	3,264	189	5,134
Hall	476	20,809	516	38,726
Hancock	33	590	29	695
Haralson	117	2,391	145	5,004
Harris	58	6,628	57	7,554
Hart	102	2,135	97	2,412
Heard	21	331	19	293
Henry	139	6,684	195	12,905
Houston	388	17,592	439	24,719
Irwin	38	852	34	1,026
Jackson	128	3,628	128	5,166
Jasper	24	461	34	580
Jeff Davis	64	1,405	78	3,388
Jefferson	87	1,613	74	1,662
Jenkins	32	653	45	1,766
Johnson	47	789	53	1,376
Jones	79	1,341	55	875

(continued)

TABLE 14.322 (Continued)

NUMBER AND RECEIPTS OF ESTABLISHMENTS PERFORMING SELECTED SERVICES,[a] BY COUNTIES, GEORGIA, 1972 AND 1977

County	1972		1977	
	Establishments	Receipts ($000)	Establishments	Receipts ($000)
Lamar	66	1,227	66	1,885
Lanier	28	399	38	571
Laurens	214	6,630	207	10,468
Lee	34	313	28	507
Liberty	69	2,156	93	6,241
Lincoln	28	762	36	1,258
Long	19	309	10	64
Lowndes	400	21,375	456	33,459
Lumpkin	50	1,275	58	1,035
Macon	47	1,245	55	2,155
Madison	80	937	92	2,179
Marion	13	146	24	427
McDuffie	109	2,464	107	3,474
McIntosh	35	758	41	1,913
Meriwether	87	1,250	110	3,099
Miller	30	434	36	1,081
Mitchell	98	2,489	96	5,919
Monroe	56	3,415	60	5,717
Montgomery	51	603	54	1,573
Morgan	56	1,736	58	2,921
Murray	83	1,599	83	2,254
Muscogee	999	62,051	1,102	90,812
Newton	142	3,545	204	6,250
Oconee	36	1,683	66	2,952
Oglethorpe	21	590	25	454
Paulding	81	2,665	115	3,515
Peach	100	3,032	93	4,744
Pickens	43	986	51	1,995
Pierce	53	1,188	78	2,203
Pike	24	157	20	518
Polk	194	4,716	196	7,084
Pulaski	65	1,163	67	1,681
Putnam	46	891	52	1,847
Quitman	8	33	11	138
Rabun	77	2,603	90	3,576
Randolph	47	1,126	43	2,093
Richmond	960	64,525	1,083	103,959
Rockdale	127	5,362	181	8,672
Schley	10	271	10	426
Screven	78	1,851	72	2,248
Seminole	44	943	62	1,466
Spalding	247	10,175	304	16,240

(continued)

TABLE 14.322 (Continued)

NUMBER AND RECEIPTS OF ESTABLISHMENTS PERFORMING SELECTED SERVICES,[a] BY COUNTIES, GEORGIA, 1972 AND 1977

County	1972 Establishments	1972 Receipts ($000)	1977 Establishments	1977 Receipts ($000)
Stephens	161	5,305	18.	6,193
Stewart	29	635	19	531
Sumter	159	5,383	165	7,505
Talbot	31	436	17	230
Taliaferro	11	66	13	379
Tattnall	100	1,831	101	1,964
Taylor	39	459	49	1,130
Telfair	58	1,442	70	1,983
Terrell	51	1,058	60	2,516
Thomas	201	8,001	241	12,737
Tift	211	8,795	236	16,497
Toombs	126	3,464	142	4,723
Towns	43	689	46	1,358
Treutlen	30	370	24	472
Troup	291	14,252	287	13,915
Turner	48	1,634	44	2,117
Twiggs	15	228	18	1,225
Union	48	965	54	1,249
Upson	154	3,603	151	5,104
Walker	371	12,837	322	16,654
Walton	150	4,107	158	4,504
Ware	273	8,127	288	13,978
Warren	27	509	31	748
Washington	72	2,496	90	4,336
Wayne	131	4,748	140	5,320
Webster	8	89	6	104
Wheeler	18	275	26	307
White	58	1,413	62	2,497
Whitfield	453	31,919	470	39,337
Wilcox	27	471	37	711
Wilkes	55	903	59	1,752
Wilkinson	55	748	40	1,009
Worth	84	1,508	76	2,247
Georgia	32,603	2,130,486	36,859	3,453,968

[a]Includes personal services, business services, automobile repair service, garages, miscellaneous repair services, amusements, and hotels and tourist courts.

(D) Withheld to avoid disclosure.

Source: U. S. Bureau of the Census, Census of Selected Service Industries, Area Series, Georgia, 1972 and 1977.

TABLE 14.401

NUMBER AND RECEIPTS OF AMUSEMENT AND RECREATION SERVICES, GEORGIA, ADJACENT STATES, AND UNITED STATES, 1963, 1967, 1972, and 1977

Area	1963	1967	1972	1977
		Number of establishments		
Georgia	1,488	1,659	2,354	2,745
Alabama	1,053	1,052	1,428	1,481
Florida	4,252	5,214	6,814	8,196
North Carolina	1,923	2,095	2,799	2,999
South Carolina	888	1,001	1,329	1,611
Tennessee	1,633	1,986	2,736	3,232
United States	95,832	112,781	145,983	176,785
		Receipts ($000)		
Georgia	68,599	96,617	189,979	290,188
Alabama	33,590	32,654	73,576	106,211
Florida	214,026	303,143	723,114	1,157,192
North Carolina	67,958	91,573	173,430	254,924
South Carolina	28,205	38,369	72,899	114,554
Tennessee	58,585	78,625	168,641	266,242
United States	6,573,097	8,302,888	13,445,050	21,143,209

Source: U. S. Bureau of the Census, Census of Selected Service Industries, U. S. Summary, 1963, 1967, 1972, and 1977.

TABLE 14.411

SELECTED SERVICE INDUSTRIES, GEORGIA,
NUMBER, RECEIPTS, AND TYPE OF BUSINESS, 1977

	ALL ESTABLISHMENTS		Operated by unincorporated businesses[a] (Number)	
	Number	Receipts ($000)	Sole Proprietorships	Partnerships
State total				
Hotels, motels, trailering parks, camps	1,346	462,344	750	165
Personal services	11,544	388,497	9,834	507
Business services	7,824	929,441	5,091	260
Automotive repair, services, garages	4,826	494,957	3,333	393
Miscellaneous repair services	3,672	229,531	2,998	189
Amusement and recreation services	2,745	290,188	1,838	142
Dental laboratories	235	24,071	141	26
Legal services	3,219	350,080	2,289	672
Architectural, engineering and land-surveying services	1,448	284,859	871	104

[a]Includes only establishments of which legal form of organization is known.

Source: U. S. Bureau of the Census, Census of Selected Service Industries, Area Series, Georgia, 1977.

TABLE 14.421

SELECTED SERVICE INDUSTRIES, GEORGIA,
ESTABLISHMENTS WITH PAYROLL, 1977

	Number	Receipts ($000)	Payroll, Entire Year ($000)	Payroll, First Quarter ($000)	Paid Employees[a] (Number)
State total	15,985	3,183,891	1,047,758	245,671	133,628
Hotels, motels, trailering parks, camps	799	452,785	133,031	31,508	25,676
Personal services	4,004	325,923	117,035	29,141	21,046
Business services	3,281	863,418	353,748	82,867	44,112
Automotive repair, services, garages	2,649	454,026	100,809	24,281	11,670
Miscellaneous repair services	1,300	196,125	58,714	13,543	5,998
Amusement and recreation service	1,063	269,372	60,378	13,105	8,601
Dental laboratories	160	22,896	9,909	2,149	916
Legal services	1,931	323,976	87,235	19,945	7,605
Architectural, engineering and land-surveying services	798	275,370	126,899	29,132	8,004

[a]For week including March 12.

Source: U. S. Bureau of the Census, Census of Selected Service Industries, Area Series, Georgia, 1977.

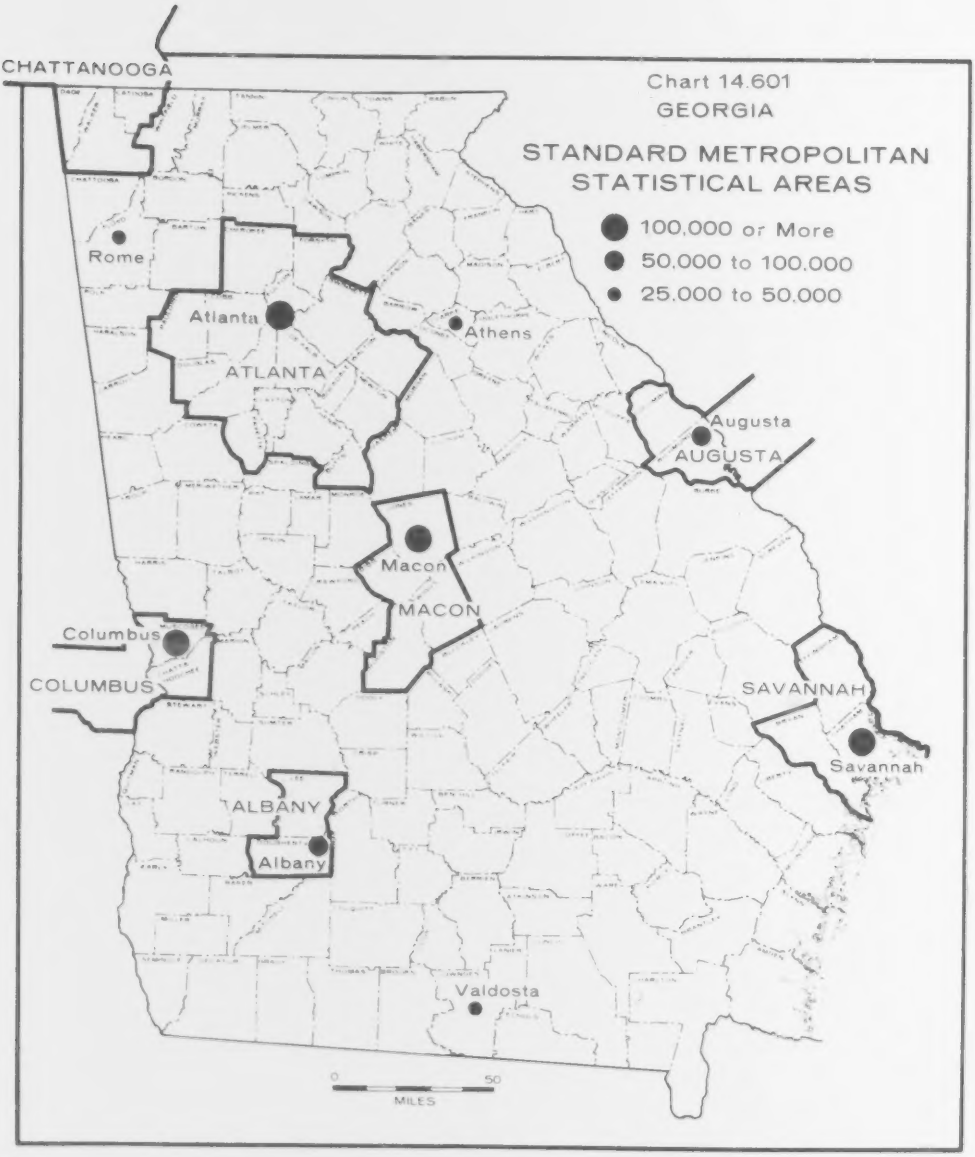
Chart 14.601
GEORGIA
STANDARD METROPOLITAN
STATISTICAL AREAS
100,000 or More
50,000 to 100,000
25,000 to 50,000
CHATTANOOGA
Rome
Atlanta
ATLANTA
Athens
Augusta
AUGUSTA
Macon
MACON
Columbus
COLUMBUS
SAVANNAH
Savannah
ALBANY
Albany
Valdosta
0
50
MILES

15. TRANSPORTATION

TABLE OF CONTENTS

TABLE		PAGE
15.141	Commerce of Georgia Ocean Ports, 1971-1977	250
15.151	Coastwise Traffic Receipts at Major Harbors, Georgia, Adjacent Coastal States, 1963-1977	251
15.152	Coastwise Traffic Shipments at Major Harbors, Georgia, Adjacent Coastal States, 1963-1977	251
15.311	Number of Airport Facilities in Georgia, Adjacent States and United States, 1951-1977	252

TABLE 15.151

COASTWISE TRAFFIC RECEIPTS AT MAJOR HARBORS, GEORGIA, ADJACENT COASTAL STATES, 1963-1977
(thousands of short tons)

Year	Savannah	Wilmington	Charleston	Jacksonville	Mobile
1963	1,331	3,735	2,540	3,287	324
1964	1,235	2,849	2,404	3,296	263
1965	1,441	2,190	2,344	3,423	370
1966	1,547	2,208	2,309	3,630	423
1967	1,729	2,128	2,623	3,889	237
1968	1,904	1,939	2,777	3,854	159
1969	1,871	1,819	2,708	3,591	69
1970	1,809	2,320	2,939	3,663	33
1971	1,844	2,255	2,949	3,962	15
1972	2,059	2,440	2,840	3,610	171
1973	2,144	2,942	2,281	4,511	554
1974	1,962	3,497	3,077	4,855	448
1975	1,780	126	2,900	5,397	363
1976	2,265	244	3,384	5,691	384
1977	2,631	371	3,777	6,385	764

Source: U. S. Department of the Army, Corps of Engineers, Waterborne Commerce of the United States, Part 5, 1963-1977.

TABLE 15.152

COASTWISE TRAFFIC SHIPMENTS AT MAJOR HARBORS, GEORGIA, ADJACENT COASTAL STATES, 1963-1977
(thousands of short tons)

Year	Savannah	Wilmington	Charleston	Jacksonville	Mobile
1963	74	5	273	190	3,307
1964	65	63	290	258	2,911
1965	100	158	29	347	2,972
1966	146	198	44	465	2,617
1967	86	130	75	610	1,877
1968	123	146	97	515	1,601
1969	142	179	129	477	2,172
1970	140	208	148	606	1,838
1971	288	163	233	590	1,774
1972	174	108	245	771	3,026
1973	223	86	307	877	4,670
1974	441	113	388	976	3,771
1975	319	---	333	843	3,013
1976	319	---	393	827	1,817
1977	403	---	317	817	989

Source: U. S. Department of the Army, Corps of Engineers, Waterborne Commerce of the United States, Part 5, 1963-1977.

TABLE 15.311

NUMBER OF AIRPORT FACILITIES[a] IN GEORGIA, ADAJCENT STATES, AND UNITED STATES, 1951-1977
(as of December 31)

Year	Georgia	Alabama	Florida	North Carolina	South Carolina	Tennessee	United States[b]
1951	114	84	176	136	64	63	6,237
1952	108	78	175	132	64	58	6,042
1953	101	64	136	116	62	58	6,760
1954	108	72	144	114	62	58	6,977
1955	106	73	143	109	62	56	6,839
1956	113	75	153	116	62	55	7,028
1957	95	62	137	101	61	48	6,412
1958	94	68	140	99	64	47	5,688
1959	107	77	151	105	69	54	6,426
1960	110	76	152	103	71	58	6,881
1961	121	85	168	113	78	66	7,715
1962	122	90	173	127	85	71	8,084
1963	153	100	218	142	90	105	8,814
1964	161	116	252	167	99	110	9,490
1965	158	113	266	169	95	107	9,566
1966	159	119	268	164	94	101	9,673
1967	169	123	281	181	100	101	10,126
1968	171	124	283	179	100	97	10,470
1969	192	131	296	209	108	105	11,050
1970	202	128	291	210	113	108	11,261
1971	218	130	323	231	116	113	12,070
1972	231	128	329	228	120	120	12,405
1973	232	127	332	227	120	122	12,700
1974	236	126	341	236	117	128	13,062
1975	248	129	355	237	116	128	13,251
1976	262	131	422	251	123	132	13,770
1977	278	147	454	270	126	150	14,574

[a]Airport facilities include airports, heliports, seaplane bases, and military airports with joint civilian and military use.

[b]Includes Puerto Rico, Virgin Islands and South Pacific Islands.

Source: U. S. Department of Commerce, Bureau of the Census, Statistical Abstract of the United States, 1952-1979.

16. HIGHWAYS AND HIGHWAY VEHICLES

TABLE OF CONTENTS

TABLE		PAGE
16.111	Existing Mileage of State Administered Roads and Streets, Georgia, Adjacent States and United States, Classified By System, 1970-1978	254
16.112	Surfaced Mileage of Primary Highways and Municipal Extensions of the Georgia State System, By Type of Surface, 1951-1978	255
16.119	Existing Public Road Mileage (July 1, 1978), Georgia; State Aid Grants to Counties for Roads, Year Ended June 30, 1979, and Cumulative Total January 1, 1924 to June 30, 1979	256
16.121	Expenditures for Construction and Maintenance on State Administered Highways, Georgia and United States, 1950-1978	260
16.211	Motor Vehicle Registrations in Georgia, 1950-1978	261
16.221	Total Consumption of Motor Fuel, Georgia and United States, 1946-1978	262
16.311	Deaths From Motor Vehicle Accidents By Place of Deaths, Georgia, Adjacent States and United States, 1959-1977	263

TABLE 16.111

EXISTING MILEAGE OF STATE ADMINISTERED ROADS AND STREETS,[a]
GEORGIA, ADJACENT STATES, AND UNITED STATES, CLASSIFIED BY SYSTEM, 1970-1978

State	1970 Total mileage	1970 Total surfaced	1971 Total mileage	1971 Total surfaced	1972 Total mileage	1972 Total surfaced	1973 Total mileage	1973 Total surfaced
Georgia	17,808	17,610	17,986	17,811	18,209	18,049	18,313	18,154
Alabama	21,535	21,016	21,709	21,210	21,740	21,242	21,857	21,087
Florida	19,358	19,295	19,519	19,456	19,621	19,562	15,497	15,440
North Carolina	74,036	67,237	74,413	67,999	74,736	68,685	75,371	69,276
South Carolina	36,012	33,800	36,459	34,317	36,753	34,704	37,115	35,192
Tennessee	9,832	9,785	9,887	9,840	9,931	9,884	9,921	9,874
United States	781,105	747,658	790,171	754,451	792,059	758,755	792,153	758,929

State	1974 Total mileage	1974 Total surfaced	1976 Total mileage	1976 Total surfaced	1977 Total mileage	1977 Total surfaced	1978 Total mileage	1978 Total surfaced
Georgia	18,348	18,191	18,366	18,250	18,206	18,119	18,408	18,319
Alabama	21,862	21,110	21,860	21,363	21,950	21,485	21,922	21,489
Florida	15,164	15,106	14,406	14,349	12,284	12,268	12,009	12,008
North Carolina	75,366	69,470	75,843	70,319	75,979	71,311	76,150	71,670
South Carolina	37,631	35,667	38,417	36,557	38,774	37,005	39,059	37,377
Tennessee	10,061	10,014	10,128	10,081	10,016	9,967	10,120	10,071
United States	790,386	757,997	798,314	765,987	788,680	758,580	790,167	760,434

[a]Excludes mileage of state park, forest, institutional, toll and other roads under state control.

Source: U. S. Department of Transportation, U. S. Federal Highway Administration, Highway Statistics, 1970-1978.

TABLE 15.141

COMMERCE OF GEORGIA OCEAN PORTS, 1971-1977
(in tons)

	1971	1972	1973	1974	1975	1976	1977
	Savannah						
Grand total	7,231,944	8,037,171	8,980,201	9,698,679	7,593,297	9,187,805	9,875,678
Foreign							
Imports	3,157,786	3,650,220	4,052,364	4,251,970	3,120,987	3,989,164	4,129,709
Exports	1,301,613	1,376,680	1,766,444	1,981,240	1,781,919	1,962,552	2,074,475
Domestic Coastwise							
Receipts	1,843,866	2,059,449	2,144,013	1,962,471	1,780,276	2,265,357	2,630,733
Shipments	288,313	174,147	223,277	441,362	319,580	319,758	402,742
Domestic Internal							
Receipts	64,899	103,882	99,873	189,607	138,165	154,144	139,125
Shipments	113,150	143,176	207,307	375,040	211,690	286,398	279,388
Domestic Local	462,317	529,617	486,923	496,989	240,680	210,432	219,506
	Brunswick						
Grand total	1,059,104	1,263,086	1,393,653	1,965,799	1,430,354	1,685,810	1,744,797
Foreign							
Imports	536,586	638,375	721,126	1,155,445	861,135	851,150	944,204
Exports	98,709	72,073	46,663	38,123	28,168	22,438	46,932
Domestic Coastwise							
Receipts	5,136	---	2,267	22,019	18,426	164,850	152,370
Shipments	18,396	5,900	5,718	1,745	1,750	---	---
Domestic Internal							
Receipts	203,620	362,325	311,621	234,243	66,720	185,955	162,986
Shipments	195,642	184,413	202,208	221,566	246,791	249,442	204,118
Domestic Local	1,015	---	104,050	292,658	207,364	211,975	234,187

Source: U. S. Department of the Army, Corps of Engineers, Waterborne Commerce of the United States, Part 5, 1971-1977.

TABLE 16.112

SURFACED MILEAGE ON PRIMARY HIGHWAYS AND MUNICIPAL EXTENSIONS OF THE GEORGIA STATE SYSTEM,[a] BY TYPE OF SURFACE,[b] 1951-1978

Year	Total[c]	Soil, slag, gravel, or stone	Bituminous nonrigid base	Bituminous rigid base	Portland cement and all other
1951	12,949	1,805	5,384	3,717	2,043
1952	13,337	1,734	5,647	3,933	1,973
1953	13,675	1,468	5,716	4,556	1,935
1954	13,986	1,166	5,874	5,056	1,890
1955	14,394	1,012	6,166	5,360	1,856
1956	14,382	893	6,370	5,360	1,759
1957	14,470	769	6,327	5,637	1,737
1958	15,007	513	6,312	6,481	1,701
1959	15,307	364	6,333	6,995	1,615
1960	15,759	326	6,344	7,528	1,561
1961	16,084	292	6,102	8,128	1,562
1962	16,258	252	4,401	10,542	1,063
1963	16,443	237	3,868	11,534	804
1964	16,726	221	3,672	12,052	781
1965	16,904	178	3,197	12,791	738
1966	17,073	157	3,065	13,104	747
1967	17,265	129	2,847	13,463	826
1968	17,359	117	2,383	14,017	842
1969	17,505	105	2,149	14,346	905
1970	17,549	104	2,144	14,388	913
1971	17,738	100	2,162	14,501	975
1972	17,980	85	2,267	14,599	1,029
1973	18,087	80	2,279	14,720	1,008
1974	18,122	77	2,228	14,791	1,026
1976	18,181	59	3,083	14,056	983
1977	18,205	32	2,915	14,170	1,001
1978	18,407	30	2,971	14,238	1,079

[a]May include mileage that is not designated by law as part of the state system, but constitutes the municipal portion of a state route entering the city or town.

[b]For more detailed description of surfaces, consult source.

[c]Excludes mileage of state park, forest, institutional, toll, and other roads under state control.

Source: U. S. Department of Transportation, U. S. Federal Highway Administration, Highway Statistics, Summary to 1955, 1956-1978.

TABLE 16.119

EXISTING PUBLIC ROAD MILEAGE (JULY 1, 1978), GEORGIA: STATE AID GRANTS TO COUNTIES FOR ROADS, YEAR ENDED JUNE 30, 1979; AND CUMULATIVE TOTAL JANUARY 1, 1924 to JUNE 30, 1979

County	Mileage	State aid grant to counties (in dollars) Under 1945 Act	Under 1951 Act	Under 1967 Act	Total	Accumulated Total 1924-1979
Appling	1,021	38,075	50,522	29,191	117,788	3,447,343
Atkinson	489	27,610	24,214	13,991	65,815	2,172,736
Bacon	549	21,563	27,151	15,637	64,401	1,991,514
Baker	378	22,251	18,698	10,803	51,752	1,657,701
Baldwin	422	18,841	20,885	12,067	51,793	1,649,530
Banks	409	20,574	20,256	11,703	52,533	1,741,950
Barrow	404	24,218	19,970	11,538	55,726	1,815,507
Bartow	882	36,861	43,631	25,209	105,701	3,223,559
Ben Hill	425	25,016	21,010	12,139	58,165	1,819,899
Berrien	777	39,448	38,463	22,223	100,133	3,176,898
Bibb	558	23,108	27,624	15,961	66,693	1,960,082
Bleckley	384	17,999	19,018	10,988	48,005	1,493,350
Brantley	509	28,135	25,198	14,559	67,892	2,216,447
Brooks	715	38,865	35,376	20,440	94,681	3,096,616
Bryan	321	28,424	15,892	9,182	53,498	1,927,347
Bulloch	1,269	64,466	62,798	36,283	163,547	4,938,074
Burke	1,049	75,000	51,890	29,981	156,872	5,136,938
Butts	364	18,463	18,087	10,404	46,874	1,546,953
Calhoun	342	21,406	16,935	9,784	48,125	1,663,897
Camden	392	26,030	19,392	11,204	56,627	1,903,607
Candler	435	24,844	21,518	12,432	58,794	1,847,613
Carroll	1,169	50,097	57,812	33,402	141,311	4,307,270
Catoosa	386	17,500	19,120	11,047	47,667	1,364,765
Charlton	354	32,114	17,525	10,126	59,765	2,043,858
Chatham	643	27,001	31,794	18,370	77,165	2,126,283
Chattahoochee	93	17,500	4,611	2,664	24,775	1,027,225
Chattooga	472	22,454	23,365	13,500	59,319	1,872,489
Cherokee	803	40,216	39,708	22,493	102,867	3,156,447
Clarke	323	17,500	15,970	9,227	42,698	1,271,405
Clay	242	17,500	11,964	6,913	36,377	1,245,429
Clayton	606	19,102	29,990	17,327	66,419	1,703,881
Clinch	615	44,767	30,420	17,576	92,763	3,085,537
Cobb	1,464	35,918	72,450	41,860	150,227	3,737,432
Coffee	1,006	39,841	49,762	28,751	118,355	3,488,478
Colquitt	971	43,774	48,021	27,745	119,540	3,735,137
Columbia	523	24,709	25,874	14,950	65,533	1,964,239
Cook	465	18,721	23,022	13,302	55,045	1,711,979
Coweta	790	37,691	39,095	22,588	99,374	3,130,984
Crawford	405	24,574	20,056	11,588	56,217	1,920,901
Crisp	617	33,242	30,538	17,644	81,423	2,525,796

(continued)

TABLE 16.119 (Continued)

EXISTING PUBLIC ROAD MILEAGE (JULY 1, 1978), GEORGIA: STATE AID GRANTS TO COUNTIES FOR ROADS, YEAR ENDED JUNE 30, 1979; AND CUMULATIVE TOTAL JANUARY 1, 1924 to JUNE 30, 1979

County	Mileage	State aid grant to counties (in dollars) Under 1945 Act	Under 1951 Act	Under 1967 Act	Total	Accumulated Total 1924-1979
Dade	286	18,690	14,142	8,171	41,004	1,397,839
Dawson	308	27,834	15,251	8,811	51,896	1,812,892
Decatur	863	43,919	42,684	24,662	111,264	3,439,738
DeKalb	1,785	44,573	88,328	51,034	183,935	4,007,510
Dodge	860	42,198	42,526	24,571	109,294	3,431,109
Dooly	763	42,342	37,732	21,801	101,876	3,149,015
Dougherty	445	23,102	22,003	12,713	57,818	1,839,070
Douglas	577	21,612	28,544	16,492	66,649	1,767,610
Early	691	31,656	34,196	19,758	85,610	2,703,545
Echols	293	26,310	14,511	8,384	49,205	1,752,194
Effingham	576	51,078	28,496	16,465	96,039	3,033,465
Elbert	618	33,014	30,593	17,676	81,283	2,703,719
Emanuel	1,090	60,965	53,909	31,147	146,021	4,751,752
Evans	323	18,094	15,982	9,234	43,311	1,357,620
Fannin	475	19,885	23,500	13,578	56,964	1,800,361
Fayette	406	23,806	20,105	11,616	55,527	1,773,500
Floyd	880	34,243	43,514	25,142	102,899	3,077,534
Forsyth	582	23,615	28,812	16,647	69,074	1,991,200
Franklin	594	30,900	29,401	16,987	77,289	2,552,027
Fulton	1,317	75,000	65,137	37,635	177,771	5,470,908
Gilmer	452	27,573	22,384	12,933	62,889	2,092,136
Glascock	226	17,500	11,162	6,449	35,112	1,164,553
Glynn	425	24,798	21,024	12,147	57,970	1,890,668
Gordon	652	26,510	32,271	18,645	77,426	2,419,082
Grady	715	45,756	35,393	20,449	101,598	3,304,667
Greene	515	29,896	25,497	14,732	70,125	2,289,655
Gwinnett	1,276	46,251	63,128	36,474	145,852	4,231,503
Habersham	507	28,126	25,063	14,481	67,669	2,218,178
Hall	1,116	37,592	55,190	31,888	124,670	3,622,759
Hancock	518	31,048	25,639	14,814	71,501	2,414,918
Haralson	560	29,521	27,713	16,012	73,245	2,312,548
Harris	591	37,254	29,216	16,880	83,351	2,749,449
Hart	624	28,670	30,868	17,835	77,373	2,419,111
Heard	420	26,617	20,793	12,014	59,424	1,975,700
Henry	765	32,246	37,848	21,867	91,961	2,773,731
Houston	547	26,949	27,040	15,623	69,612	2,281,854
Irwin	559	22,583	27,664	15,984	66,231	2,061,815
Jackson	689	29,103	34,109	19,707	82,919	2,686,396
Jasper	541	37,595	26,759	15,461	79,815	2,664,332
Jeff Davis	578	25,072	28,611	16,531	70,213	2,058,574

(continued)

TABLE 16.119 (Continued)

EXISTING PUBLIC ROAD MILEAGE (JULY 1, 1978), GEORGIA: STATE AID GRANTS TO COUNTIES FOR ROADS, YEAR ENDED JUNE 30, 1979; AND CUMULATIVE TOTAL JANUARY 1, 1924 to JUNE 30, 1979

County	Mileage	State aid grant to counties (in dollars) Under 1945 Act	Under 1951 Act	Under 1967 Act	Total	Accumulated Total 1924-1979
Jefferson	752	57,868	37,190	21,487	116,545	3,931,044
Jenkins	494	22,525	24,438	14,120	61,083	1,962,256
Johnson	507	23,198	25,073	14,487	62,758	1,992,651
Jones	477	27,327	23,603	13,637	64,568	2,194,601
Lamar	359	17,500	17,745	10,252	45,497	1,504,896
Lanier	317	31,063	15,666	9,052	55,781	1,914,780
Laurens	1,370	64,652	67,802	39,175	171,629	5,255,619
Lee	436	26,869	21,580	12,468	60,917	1,930,266
Liberty	271	36,990	13,429	7,759	58,178	2,122,378
Lincoln	340	21,609	16,820	9,718	48,147	1,548,863
Long	276	19,292	13,650	7,887	40,829	1,444,261
Lowndes	954	46,859	47,191	27,266	121,316	3,817,128
Lumpkin	329	22,869	16,283	9,408	48,559	1,803,797
Macon	592	48,272	29,278	16,916	94,467	3,178,184
Madison	685	29,914	33,877	19,573	83,364	2,648,123
Marion	437	23,333	21,626	12,495	57,454	1,860,714
McDuffie	441	23,947	21,843	12,620	58,410	1,801,643
McIntosh	246	17,857	12,150	7,020	37,028	1,265,217
Meriwether	782	43,393	38,693	22,356	104,442	3,432,289
Miller	463	17,500	22,917	13,241	53,657	1,646,897
Mitchell	832	48,825	41,161	23,782	113,769	3,715,319
Monroe	560	39,758	27,692	16,000	83,450	2,853,837
Montgomery	406	23,179	20,102	11,614	54,895	1,781,578
Morgan	530	30,387	26,221	15,150	71,758	2,294,067
Murray	464	20,076	22,941	13,255	56,271	1,823,962
Muscogee	217	27,078	10,736	6,203	44,016	1,937,521
Newton	612	35,291	30,261	17,484	83,036	2,541,077
Oconee	345	17,821	17,056	9,855	44,731	1,472,009
Oglethorpe	560	28,556	27,697	16,003	72,256	2,342,908
Paulding	617	32,301	30,528	17,639	80,468	2,544,984
Peach	277	17,500	13,703	7,917	39,120	1,247,844
Pickens	413	28,206	20,447	11,814	60,467	2,072,014
Pierce	566	23,108	28,013	16,185	67,306	2,044,081
Pike	409	18,398	20,244	11,697	50,339	1,598,498
Polk	599	22,319	29,638	17,124	69,081	2,127,837
Pulaski	364	19,621	18,017	10,410	48,047	1,639,008
Putnam	447	26,249	22,107	12,773	61,129	2,010,460
Quitman	170	17,500	8,416	4,863	30,779	1,110,032
Rabun	378	20,322	18,686	10,796	49,803	1,723,916
Randolph	472	21,738	23,359	13,496	58,593	1,863,525

(continued)

TABLE 16.119 (Continued)

EXISTING PUBLIC ROAD MILEAGE (JULY 1, 1978), GEORGIA: STATE AID GRANTS TO COUNTIES FOR ROADS, YEAR ENDED JUNE 30, 1979; AND CUMULATIVE TOTAL JANUARY 1, 1924 to JUNE 30, 1979

County	Mileage	State aid grant to counties (in dollars) Under 1945 Act	Under 1951 Act	Under 1967 Act	Total	Accumulated Total 1924-1979
Richmond	660	38,044	32,644	18,861	89,549	2,778,065
Rockdale	360	18,214	17,794	10,281	46,289	1,346,046
Schley	231	17,500	11,450	6,616	35,565	1,229,382
Screven	753	60,547	37,237	21,514	119,298	3,797,431
Seminole	430	19,394	21,274	12,292	52,960	1,539,521
Spalding	505	21,950	24,974	14,430	61,354	1,883,143
Stephens	391	20,110	19,345	11,177	50,632	1,591,734
Stewart	406	20,051	20,094	11,610	51,755	1,809,681
Sumter	693	38,591	34,268	19,799	92,658	3,050,676
Talbot	438	31,284	21,675	12,523	65,482	2,527,941
Taliaferro	229	17,500	11,320	6,540	35,360	1,181,242
Tattnall	841	37,316	41,630	24,053	102,999	3,286,218
Taylor	554	32,105	27,417	15,841	75,362	2,486,986
Telfair	538	45,105	26,635	15,389	87,129	3,059,775
Terrell	471	22,900	23,287	13,455	59,642	1,954,879
Thomas	777	54,851	38,457	22,219	115,527	3,880,770
Tift	590	25,382	29,200	16,871	71,453	2,242,432
Toombs	626	34,163	30,950	17,882	82,996	2,664,335
Towns	188	17,500	9,324	5,387	32,211	1,161,996
Treutlen	398	23,155	19,691	11,377	54,222	1,713,936
Troup	686	32,953	33,961	19,622	86,535	2,739,936
Turner	513	24,466	25,400	14,676	64,542	2,021,460
Twiggs	407	28,919	20,123	11,627	60,669	2,057,275
Union	403	19,397	19,946	11,524	50,867	1,699,686
Upson	531	22,893	26,271	15,179	64,343	2,031,455
Walker	755	35,764	37,372	21,523	94,728	2,945,125
Walton	709	20,774	35,062	20,258	86,094	2,684,302
Ware	767	42,610	37,961	21,933	102,504	3,348,121
Warren	427	28,372	21,130	12,209	61,710	2,020,100
Washington	895	60,363	44,280	25,584	130,227	4,175,951
Wayne	774	32,950	38,292	22,124	93,367	2,915,760
Webster	260	17,500	12,869	7,436	37,805	1,286,408
Wheeler	388	26,163	19,193	11,089	56,445	2,002,776
White	325	17,538	16,079	9,290	42,907	1,474,051
Whitfield	698	23,029	34,532	19,952	77,512	2,150,192
Wilcox	598	32,157	29,583	17,093	78,833	2,508,708
Wilkes	520	25,809	25,718	14,860	66,387	2,177,577
Wilkinson	475	27,444	23,509	13,583	64,536	2,153,619
Worth	928	42,266	45,892	26,515	114,673	3,568,201

Source: Georgia Department of Audits, Audit Report/State Aid Grants to Counties, June 30, 1979.

TABLE 16.121

EXPENDITURES FOR CONSTRUCTION AND MAINTENANCE ON STATE-ADMINISTERED HIGHWAYS, GEORGIA AND UNITED STATES, 1950-1978
(thousands of dollars)

Year	Construction		Maintenance	
	Georgia	United States[a]	Georgia	United States[a]
1950	30,706	1,533,859	6,176	501,487
1951	26,657	1,739,579	8,543	562,272
1952	36,874	1,941,857	8,949	602,554
1953	38,432	2,271,434	8,957	620,405
1954	41,706	2,962,562	9,027	647,765
1955	52,259	3,102,994	9,587	675,629
1956	39,435	3,661,979	10,592	756,473
1957	45,908	4,139,322	11,559	812,426
1958	67,264	4,713,644	11,736	867,137
1959	78,341	5,075,864	9,969	903,070
1960	85,245	4,669,349	11,131	985,648
1961	97,132	5,105,084	11,464	1,019,839
1962	137,282	5,608,404	13,170	1,093,279
1963	126,600	6,047,762	13,236	7,133,931
1964	109,245	6,362,372	15,951	1,210,321
1965	113,201	6,458,214	18,196	1,309,786
1966	136,722	7,056,353	17,509	1,402,296
1967	134,037	7,339,818	20,863	1,513,502
1968	125,048	7,866,362	25,001	1,593,652
1969	114,348	7,876,135	27,957	1,723,160
1970	142,944	8,866,017	30,241	1,928,819
1971	158,420	9,416,682	39,166	2,086,947
1972	199,692	9,383,859	43,355	2,236,190
1973	233,445	9,520,578	47,264	2,510,688
1974	313,850	10,071,710	51,765	2,701,583
1976	302,770	10,579,926	55,984	3,164,713
1977	311,832	9,691,488	68,841	3,515,797
1978	409,662	11,005,051	74,289	4,095,020

[a]United States figures through 1958 are for 48 states. Years after 1958 include Alaska and Hawaii.

Source: U. S. Department of Transportation, U. S. Federal Highway Administration, Highway Statistics, Summary to 1955, 1956-1978.

TABLE 16.211

MOTOR VEHICLE REGISTRATIONS IN GEORGIA
1950-1978[a]

Year	Automobiles	Buses	Trucks	Trailers	Motorcycles	Total
1950	693,821	5,475	198,222			897,518
1951	754,040	5,643	209,484			969,167
1952	800,463	6,170	215,089			1,021,722
1953	848,514	6,314	226,575			1,081,403
1954	894,392	6,487	232,649			1,133,528
1955	988,079	6,566	244,273			1,238,918
1956	1,017,383	6,861	249,019			1,273,263
1957	1,056,708	6,714	256,866			1,320,288
1958	1,079,762	6,811	261,830			1,348,403
1959	1,154,425	7,218	274,216			1,435,859
1960	1,221,538	7,314	283,266			1,512,118
1961	1,261,014	7,403	290,764			1,559,181
1962	1,354,105	7,474	306,527			1,668,106
1963	1,442,735	7,651	324,511			1,774,897
1964	1,537,430	7,636	346,161			1,891,227
1965	1,616,135	7,514	366,495			1,990,144
1966	1,702,212	7,783	389,252			2,099,247
1967	1,745,723	7,745	410,899			2,164,367
1968	1,870,581	8,195	442,289	134,758	33,329	2,489,150
1969	1,996,865	8,246	479,535	151,844	42,091	2,678,581
1970	2,064,767	8,565	508,282	167,471	52,100	2,801,265
1971	2,192,888	10,466	545,198	187,349	65,988	3,001,889
1972	2,372,825	11,354	575,442	203,296	70,475	3,233,392
1973	2,527,622	11,528	631,262	217,378	90,933	3,478,723
1974	2,524,976	12,401	696,911	220,029	104,022	3,243,807
1975	2,509,519	13,144	688,310		98,095	3,309,068
1976	2,590,104	11,027	721,810	264,772	93,072	3,425,748
1977	2,740,977	12,336	742,991	272,987	98,188	3,594,492
1978	2,864,217	5,737	785,205	285,332	102,620	3,757,779

[a]Motorcycles and trailers not included prior to 1968.

Source: Georgia Department of Transportation, Quadrennial Report 1969-1973; U. S. Department of Transportation, U. S. Federal Highway Administration, Highway Statistics, 1973-1978.

TABLE 16.221

TOTAL CONSUMPTION OF MOTOR FUEL, GEORGIA AND UNITED STATES, 1946-1978
(thousands of gallons)

Year[a]	Georgia	United States	Year	Georgia	United States
1946	[illegible]36,403	29,201,465	1962	1,496,692	66,636,872
1947	586,610	32,035,886	1963	1,565,749	69,311,214
1948	632,086	34,706,959	1964	1,667,720	72,665,863
1949	692,708	36,835,254	1965	1,784,157	75,896,983
1950	777,623	40,279,607	1966	1,910,866	79,593,320
1951	857,479	42,950,729	1967	2,020,668	82,600,342
1952	939,497	45,525,904	1968	2,205,410	87,876,614
1953	985,077	47,889,793	1969	2,388,463	92,981,917
1954	1,034,476	49,635,649	1970	2,528,911	97,115,778
1955	1,119,806	53,116,274	1971	2,746,778	102,238,420
1956	1,193,424	55,710,910	1972	2,980,374	109,766,028
1957	1,226,745	57,443,330	1973	3,189,049	115,317,473
1958	1,263,867	59,086,754	1974	3,089,195	111,004,587
1959	1,335,205	62,225,844	1976	3,254,764	120,520,057
1960	1,378,223	63,714,191	1977	3,372,458	124,393,292
1961	1,409,147	69,311,214	1978	3,529,021	129,669,280

[a]United States figures through 1958 are for 48 states. Years after 1958 include Alaska and Hawaii.

Source: U. S. Department of Transportation, U. S. Federal Highway Administration, Highway Statistics, Summary to 1955, 1956-1978.

17. COMMUNICATIONS

TABLE OF CONTENTS

TABLE		PAGE
17.111	Broadcast Stations, Georgia, Adjacent States and United States, 1970-1977	266
17.112	Commercial Television Stations, Georgia, Adjacent States and United States, 1970-1977	266
17.211	Number of Telephones, By Class of Customer, Georgia and United States as of January 1, 1951-1977	267
17.213	Selected Data for Class A Telephone Carriers in Georgia, as of December 31, 1968-1978	268
17.411	Newspapers and Periodicals Published in Georgia, By Period of Issue, Selected Years	269
17.412	Estimated Circulation of Daily and Sunday Newspapers in Georgia, Selected Years	269

TABLE 16.311

DEATHS FROM MOTOR VEHICLE ACCIDENTS BY PLACE OF DEATH, GEORGIA, ADJACENT STATES AND UNITED STATES, 1959-1977

Year	Georgia	Alabama	Florida	North Carolina	South Carolina	Tennessee	United States[a]
1959	1,031	870	1,177	1,261	673	872	37,910
1960	1,079	926	1,303	1,281	690	899	38,137
1961	1,038	935	1,246	1,316	707	872	38,091
1962	1,169	947	1,412	1,372	754	978	40,804
1963	1,298	1,040	1,656	1,422	767	1,075	43,564
1964	1,367	1,062	1,609	1,649	851	1,196	46,930
1965	1,403	1,248	1,702	1,723	847	1,265	49,163
1966	1,562	1,204	1,823	1,740	933	1,260	53,041
1967	1,644	1,204	1,839	1,815	865	1,407	52,924
1968	1,821	1,285	2,124	1,927	979	1,325	54,862
1969	1,835	1,386	2,141	1,841	1,001	1,500	55,791
1970	1,825	1,297	2,181	1,801	1,070	1,525	54,845
1971	1,760	1,343	2,292	1,842	1,007	1,325	54,381
1972	1,940	1,356	2,570	2,026	1,148	1,526	56,528
1973	1,894	1,376	2,704	1,942	995	1,599	55,759
1974	1,598	1,118	2,280	1,605	895	1,383	46,629
1975	1,420	1,087	2,067	1,560	837	1,280	46,032
1976	1,301	1,139	2,021	1,582	834	1,280	47,268
1977	1,484	1,225	2,104	1,477	962	1,351	49,740

[a]Beginning in 1960, includes Alaska and Hawaii.

Source: U. S. Bureau of the Census, Statistical Abstract of the United States, 1959-1979.

Table 17.111

BROADCAST STATIONS,[a] GEORGIA, ADJACENT STATES, AND UNITED STATES,[b] 1970-1977

	Jan. 1, 1970	Jan. 1, 1972	Jan. 1, 1973	Jan. 1, 1974	Jan. 1, 1975	Jan. 1, 1976	Jan. 1, 1977
Georgia	241	254	259	268	267	279	288
Alabama	200	208	208	213	222	224	230
Florida	303	316	318	317	325	344	347
North Carolina	285	296	295	299	304	313	314
South Carolina	149	155	156	163	166	172	175
Tennessee	216	232	235	237	239	242	248
United States	6,983	7,289	7,357	7,526	7,680	8,029	8,206

[a]Data are for operating TV, AM and FM stations.

[b]Includes Guam, Puerto Rico, and Virgin Islands.

Source: U. S. Department of Commerce, Bureau of the Census, Statistical Abstract of the United States, 1970-1979.

Table 17.112

COMMERCIAL TELEVISION STATIONS, GEORGIA, ADJACENT STATES, AND UNITED STATES,[a] 1970-1977

	Jan. 1, 1970	Jan. 1, 1972	Jan. 1, 1973	Jan. 1, 1974	Jan. 1, 1975	Jan. 1, 1976	Jan. 1, 1977
Georgia	15	16	16	18	17	18	18
Alabama	15	16	16	17	17	17	17
Florida	24	25	26	27	29	30	31
North Carolina	19	19	18	18	18	18	18
South Carolina	11	11	11	12	12	12	11
Tennessee	16	16	17	17	17	18	18
United States	683	707	691	721	719	723	725

[a]Includes Puerto Rico, Guam, and Virgin Islands.

Source: U. S. Department of Commerce, Bureau of the Census, Statistical Abstract of the United States, 1970-1979.

Table 17.211

NUMBER OF TELEPHONES, BY CLASS OF CUSTOMER, GEORGIA AND UNITED STATES AS OF JANUARY 1,[a] 1951-1977
(in thousands)

	Georgia			United States		
Year	Total	Business	Residential	Total	Business	Residential
1951	577	178	399	43,004	12,937	30,067
1952	627	196	431	45,636	13,725	31,911
1953	675	210	465	48,056	14,437	33,619
1954	717	222	495	50,373	15,031	35,342
1955	767	235	532	52,814	15,511	37,303
1956	821	250	571	56,243	16,389	39,854
1957	893	269	624	60,190	17,358	42,832
1958	972	288	684	63,621	18,161	45,460
1959	1,046	303	744	66,630	18,794	47,835
1960	1,155	323	832	70,819	19,856	50,962
1961	1,249	347	903	74,341	20,779	53,562
1962	1,310	368	942	77,425	21,694	55,732
1963	1,386	388	998	80,972	22,703	58,269
1964	1,478	416	1,062	84,450	23,609	60,841
1965	1,575	437	1,138	88,787	24,717	64,017
1966	1,688	473	1,215	93,659	26,008	67,650
1967	1,812	509	1,303	98,786	27,414	71,372
1968	1,922	539	1,384	103,752	28,929	74,823
1969	2,075	578	1,489	109,256	30,356	78,900
1970	2,266	632	1,635	115,201	32,221	82,980
1971	2,413	670	1,743	120,155	33,305	86,850
1972	2,587	713	1,873	125,141	34,445	90,696
1973	2,821	748	2,073	131,602	35,990	95,612
1974	3,071	818	2,253	138,288	37,435	100,853
1975	3,225	846	2,379	143,970	38,749	105,221
1976	3,534	892	2,642	155,173	40,682	114,491
1977	3,728	944	2,784	162,072	42,319	119,753

[a]Starting in 1952, the data represents the previous December 31 figure.

Source: U.S. Federal Communications Commission, Statistics of Communications Common Carriers, 1961-1969. Statistics of Communications Industry in the United States, 1944-1956. U. S. Department of Commerce, Bureau of the Census, Statistical Abstract of the United States, 1973-1979.

Table 17.213

SELECTED DATA FOR CLASS A[a] TELEPHONE CARRIERS IN GEORGIA, AS OF DECEMBER 31, 1968-1978

	1968	1969	1970	1971	1972	1973	1974	1975	1976	1977	1978
Miles of wire (thousands)											
Cable	11,981	13,480	15,730	17,406	19,256	21,711	23,510	24,488	25,722	27,073	28,812
Aerial	229	202	179	158	144	124	109	101	94	85	74
Number of central offices	309	314	346	352	371	388	401	410	421	431	437
Number of calls per year[b] (millions)											
Local	4,005	4,276	4,481	5,003	5,407	5,784	6,199	6,177	6,394	6,712	7,056
Toll	130	156	173	200	228	264	271	358	429	568	658
Number of Telephones (thousands)											
Business	483	524	568	713	748	818	846	854	892	943	998
Residential	1,331	1,436	1,582	1,873	2,073	2,253	2,378	2,471	2,642	2,784	2,907
State taxes[c] (thousand dollars)	17,161	21,110	22,155	26,077	26,536	28,688	31,348	37,621	43,543	50,433	52,997

[a]Class A carriers are those with annual revenues exceeding $250,000.

[b]Partly estimated.

[c]Includes county, municipal and other taxing district taxes. Excludes excise taxes collected by telephone carriers from customers.

Source: U. S. Federal Communications Commission, Statistics of Communications Common Carriers, 1968-1978.

Table 17.411

NEWSPAPERS AND PERIODICALS PUBLISHED IN GEORGIA, SELECTED YEARS

Period of time	1970	1972	1974	1975	1976	1977	1978	1980
Daily	34	34	36	37	37	39	38	34
Evening	27	27	29	30	30	30	29	26
Morning	7	7	7	7	7	7	7	6
Daily, with Sunday edition	10	11	14	15	16	16	15	13
Semi-weekly	5	4	6	7	9	9	10	11
Weekly	207	205	208	202	187	206	172	157
Bi-weekly	0	0	0	0	0	4	4	3
Monthly	0	0	0	1	0	45	43	55
Bi-monthly	0	0	0	0	0	17	16	11
Free or partly free	0	0	35	34	41	41	46	45
Shopper	0	0	2	3	3	3	3	3
Total Newspapers	247	244	250	247	233	233	200	181
Total Periodicals	123	126	127	124	114	114	110	125
Total Publications	370	370	377	371	347	347	310	306

Source: N. W. Ayer & Son, Inc., Ayers Directory of Publications, 1970-1980.

Table 17.412

ESTIMATED CIRCULATION OF DAILY AND SUNDAY NEWSPAPERS IN GEORGIA, SELECTED YEARS

Year	Morning	Evening	Sunday
1962	408,607	535,071	838,399
1963	411,308	536,156	846,940
1966	423,886	547,629	887,081
1967	424,320	545,552	902,458
1968	428,932	569,104	917,075
1969	428,877	576,147	962,931
1970	402,423	582,969	930,176
1971	n.a.	n.a.	n.a.
1972	412,554	1,190,440	395,812
1973	411,564	625,688	981,205
1974	430,806	606,530	947,601
1975	426,593	580,312	920,735
1976	409,495	421,712	985,458
1977	432,495	577,268	861,598
1978	438,671	571,571	875,801
1980	424,535	563,202	857,939

Source: N. W. Ayer & Son., Inc., Ayers Directory of Publications, 1962-1980.

18. POWER

TABLE OF CONTENTS

TABLE		PAGE
18.111	Production of Electric Energy By Electric Utilities and Industrial Plants, Georgia, Adjacent States and United States, 1952-1978.	272
18.112	Production of Electric Energy By Type of Prime Mover, By Class of Ownership, Georgia, Adjacent States and United States, 1977 and 1978 . .	273
18.119	Installed Capacity of Generating Plants of Electric Utilities and Industrial Plants, Georgia, Adjacent States and United States, 1952-1978.	274
18.121	Electric Power Consumption, Selected Georgia Cities, 1975-1979	275
18.201	Developed and Estimated Undeveloped Water Power, By Region and the United States, as of December 31, 1969-1977.	276
18.300	Gas Utility Industry Customers, Sales and Revenues By Class of Service, Georgia, 1971-1978	277

TABLE 18.111

PRODUCTION OF ELECTRIC ENERGY BY ELECTRIC UTILITIES AND INDUSTRIAL PLANTS, GEORGIA, ADJACENT STATES, AND UNITED STATES, 1952-1978
(millions of kilowatt hours)

Year	Georgia	Alabama	Florida	North Carolina	South Carolina	Tennessee	United States
1952	7,471	12,309	7,415	12,798	5,912	13,268	463,055
1953	8,082	15,510	8,868	13,681	6,046	15,155	514,169
1954	8,139	17,232	10,036	14,722	6,389	17,979	544,645
1955	9,145	22,900	11,049	16,782	8,146	27,588	629,010
1956	9,751	25,216	12,827	17,847	8,750	31,894	684,804
1957	10,763	23,961	14,039	19,405	9,229	34,584	716,356
1958	11,406	24,731	15,730	19,787	9,778	34,284	724,752
1959	12,693	24,909	17,862	20,153	11,330	39,917	795,251
1960	12,479	26,635	19,731	21,374	12,375	42,795	841,616
1961	12,012	29,965	21,510	22,523	12,730	40,241	878,711
1962	12,086	34,329	24,371	25,084	13,284	40,284	946,482
1963	14,235	35,289	26,685	26,315	13,840	40,937	1,011,417
1964	16,832	37,546	28,888	29,578	14,812	38,056	1,083,741
1965	18,777	40,740	32,405	32,574	15,058	38,378	1,157,583
1966	20,721	44,686	36,600	36,754	15,276	39,429	1,249,444
1967	21,266	46,257	40,395	40,289	15,946	41,124	1,317,301
1968	24,950	47,945	45,975	45,231	16,881	47,430	1,436,029
1969	28,025	48,582	51,153	49,824	18,217	48,149	1,552,757
1970	29,446	49,908	57,808	53,174	19,029	44,956	1,639,771
1971	32,537	49,511	62,872	55,462	23,600	45,299	1,717,520
1972	36,492	52,375	69,742	59,065	27,549	53,308	1,853,390
1973	38,885	58,507	78,783	63,641	30,203	61,063	1,958,741
1974	40,421	60,559	78,376	59,933	33,072	54,253	1,968,233
1975	44,192	57,063	80,052	54,592	40,334	55,921	2,003,007
1976	49,319	56,593	83,499	62,502	39,716	61,895	2,123,396
1977	51,496	72,726	86,892	63,572	39,398	59,597	2,124,323
1978	52,525	69,269	92,023	63,333	42,348	58,939	2,206,515

Source: U.S. Department of Commerce, Bureau of the Census, Statistical Abstract of the United States, 1953-1979; U.S. Department of Energy, Energy Information Administration Energy Data Report, EIA Report on Preliminary Power Production, Fuel Consumption, and Installed Capacity Data, 1978.

TABLE 18.112

PRODUCTION OF ELECTRIC ENERGY BY TYPE OF PRIME MOVER, BY CLASS OF OWNERSHIP, GEORGIA, ADJACENT STATES, AND UNITED STATES, 1977 and 1978
(millions of kilowatt hours)

State	Type of Prime Mover - Total	Industrial Plants	Electric Utilities Hydro	Ownership - Total Utilities	Private Utilities
Georgia					
1977	51,497	2,749	3,983	51,497	49,277
1978	52,525	2,684	3,702	52,525	50,414
Alabama					
1977	72,726	2,486	10,330	72,726	32,899
1978	69,269	2,329	7,869	69,269	34,301
Florida					
1977	86,892	2,503	243	86,892	74,385
1978	92,023	2,611	228	92,023	77,592
North Carolina					
1977	63,572	1,711	5,282	63,572	62,253
1978	63,333	1,757	5,478	63,333	62,245
South Carolina					
1977	39,398	1,828	3,001	39,398	33,450
1978	42,348	1,973	3,161	42,348	35,561
Tennessee					
1977	59,597	1,543	10,396	59,597	821
1978	58,939	1,505	8,783	58,939	705
United States					
1977	2,124,323	87,689	220,474	2,124,323	1,684,111
1978	2,206,515	79,365	280,579	2,206,515	1,721,375

Source: U. S. Department of Commerce, Bureau of the Census, Statistical Abstract of the United States, 1978 and 1979.

TABLE 18.119

INSTALLED CAPACITY OF GENERATING PLANTS OF ELECTRIC UTILITIES AND INDUSTRIAL PLANTS, GEORGIA, ADJACENT STATES, AND UNITED STATES, 1952-1978
(thousands of kilowatts)

Year	Georgia	Alabama	Florida	North Carolina	South Carolina	Tennessee	United States
1952	1,454	2,579	1,458	2,690	1,300	2,672	97,311
1953	1,517	2,688	1,743	2,953	1,624	2,955	107,354
1954	1,804	3,181	1,938	3,409	1,812	3,557	118,878
1955	1,909	3,901	2,294	3,749	2,061	5,045	130,896
1956	1,952	4,097	2,537	3,951	2,054	5,450	137,342
1957	2,175	4,131	2,868	4,253	2,078	6,022	146,221
1958	2,365	4,328	3,563	4,381	2,523	6,425	160,651
1959	2,512	4,569	3,846	4,648	2,520	7,990	174,352
1960	2,504	5,068	4,287	4,654	2,697	7,974	185,815
1961	2,567	6,044	4,882	5,224	2,718	7,913	198,417
1962	2,852	6,532	5,180	5,608	2,888	7,921	209,555
1963	3,651	7,264	6,516	6,014	3,007	8,292	228,757
1964	4,105	7,397	7,210	6,263	3,142	8,363	240,471
1965	4,508	8,748	8,472	6,654	3,170	8,691	254,519
1966	4,525	9,074	9,361	7,415	3,334	8,721	266,816
1967	4,910	9,467	10,398	7,499	3,565	9,604	288,185
1968	5,463	9,576	10,919	8,247	3,709	9,703	310,181
1969	6,062	10,102	12,502	9,194	3,839	9,717	332,607
1970	6,739	10,172	13,868	9,979	4,558	9,753	360,327
1971	7,816	10,948	14,481	10,489	6,091	10,137	386,702
1972	8,782	12,288	16,656	11,506	6,195	10,428	418,457
1973	9,550	12,270	19,451	12,248	8,115	13,124	459,252
1974	11,293	14,375	21,774	13,308	10,445	13,154	495,373
1975	12,445	15,600	22,128	15,248	11,119	14,578	527,348
1976	14,367	15,619	25,253	15,199	11,151	14,596	550,363
1977	14,203	17,158	27,677	15,782	11,089	14,336	560,202
1978	15,155	18,103	27,973	15,782	11,736	14,345	579,157

Source: U. S. Department of Commerce, Bureau of the Census, Statistical Abstract of the United States, 1953-1979.

TABLE 18.121

ELECTRIC POWER CONSUMPTION, SELECTED GEORGIA CITIES
1975-1979
(thousands of kilowatt hours)

City	1975	1976	1977	1978	1979
Albany	950,642	1,027,222	607,622[a]	567,341	653,474
Americus	151,341	162,791	164,229	169,455	173,395
Athens	668,056	767,314	773,637	795,566	751,637
Augusta	1,822,989	2,049,641	2,187,174	2,555,351	2,518,554
Bainbridge	172,398	223,074	221,518	300,076	325,264
Brunswick	876,274	973,483	908,478	870,539	953,868
Columbus	1,478,092	1,485,587	1,579,542	1,572,138	1,584,858
Dalton	455,255	498,350	378,709[a]	62,228	59,914
Dublin	207,224	237,422	221,427	224,368	224,939
Elberton	86,496	110,052	44,306[a]	34,193	46,683
Gainesville	458,419	529,419	473,408	480,371	493,700
Griffin	283,250	318,500	171,300[a]	152,908	158,842
LaGrange	344,428	412,158	230,386[a]	217,158	220,507
Macon	1,208,491	1,286,511	1,373,519	1,382,747	1,320,927
Moultrie	138,721	130,651	114,184	130,244	92,884*
Newnan	161,377	197,029	126,248[a]	114,246	114,926
Rome	626,351	658,121	650,281	668,362	672,155
Savannah	1,919,850	2,050,477	2,169,324	2,225,306	2,177,587
Thomasville	210,264	221,192	236,643	252,491	255,922
Valdosta	335,651	382,402	369,698	377,505	380,553
Waycross	231,398	256,668	255,907	257,790	253,260

[a]Variances in year end totals due in part to change in method of computation.

*11 month total

Source: Annual review issues of Georgia Business from 1976-1980.

TABLE 18.201

DEVELOPED AND ESTIMATED UNDEVELOPED WATER POWER, BY REGION AND THE UNITED STATES, AS OF DECEMBER 31, 1969-1977
(thousands of kilowatts)

Developed Water Power

Region	1969	1970	1971	1972
South Atlantic	5,271	5,265	5,473	5,470
East South Central	5,111	5,224	5,225	5,267
West South Central	1,840	1,946	2,096	2,119
United States	50,248	51,952	53,404	53,778

	1973	1974	1975	1977
South Atlantic	5,467	5,700	5,265	5,800
East South Central	5,340	5,400	5,224	5,600
West South Central	2,238	2,300	1,946	2,300
United States	54,974	55,400	51,952	59,200

Estimated Undeveloped Water Power

	1969	1970	1971	1972
South Atlantic	9,708	9,556	9,059	8,965
East South Central	3,660	3,810	3,877	3,832
West South Central	3,394	3,279	3,029	3,009
United States	128,900	127,990	125,203	126,078

	1973	1974	1975	1977
South Atlantic	9,066	9,300	8,400	7,000
East South Central	3,778	3,200	3,100	2,700
West South Central	2,847	2,800	2,700	2,400
United States	119,202	118,500	113,700	102,700

Source: U. S. Department of Commerce, Bureau of the Census, Statistical Abstract of the United States, 1972-1979.

TABLE 18.300

GAS UTILITY INDUSTRY CUSTOMERS, SALES AND REVENUES BY CLASS OF SERVICE, GEORGIA, 1971-1978

	1971	1972	1973	1974	1975	1976	1977	1978
Customers[a] (1,000)								
Total	829	854	871	886	912	927	945	968
Residential	764	786	801	815	839	854	870	892
Commercial	58	61	63	65	67	68	70	73
Industrial	6	6	6	6	6	5	4	2
Sales[b] (trillion B. T. U.[c])								
Total[d]	338	326	325	321	313	266	261	278
Residential	87	81	89	76	87	86	100	98
Commercial	39	39	43	39	44	42	50	56
Industrial	209	203	192	204	179	134	109	121
Revenues[b] (million dollars)								
Total[d]	230	235	257	284	350	372	464	590
Residential	101	101	112	107	152	169	226	266
Commercial	33	34	39	40	50	57	83	111
Industrial	93	98	103	135	145	143	150	207

[a]Averages for the year.

[b]Excludes sales for resale.

[c]A British thermal unit is the quantity of heat required to raise the temperature of one pound of water one degree fahrenheit at or near its point of maximum density.

[d]Includes "other" service not shown separately.

Source: American Gas Association, Gas Facts and U. S. Bureau of the Census, Statistical Abstract of the United States, 1972-1979.

CHART 18.301

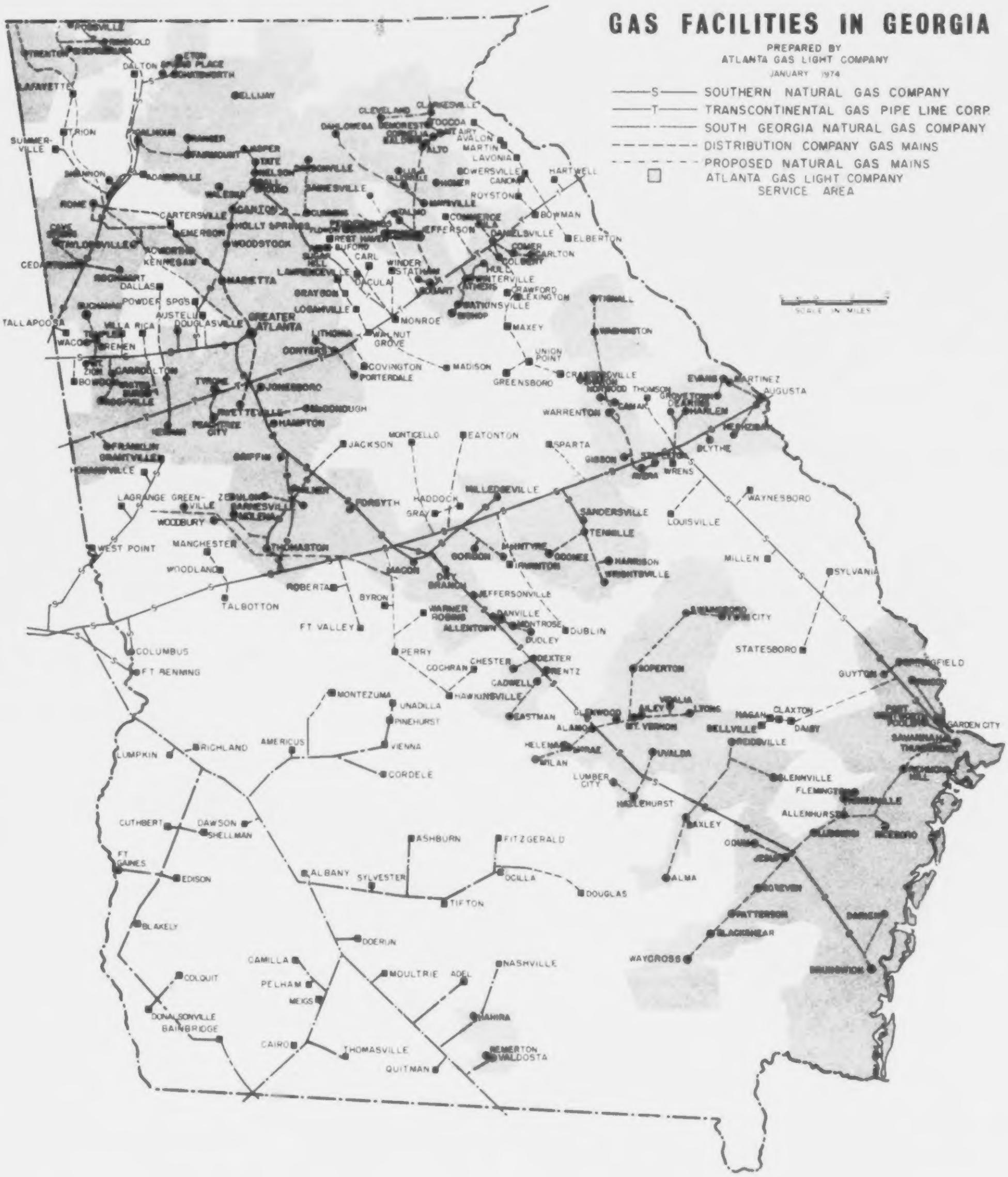

BEST AVAILABLE COPY

19. BANKING AND FINANCE

TABLE OF CONTENTS

TABLE		PAGE
19.001	Savings in Insured Commercial Banks, Georgia, Adjacent States and United States, 1974-1977	280
19.005	Savings in Credit Unions, Georgia, Adjacent States and United States, December 31, 1974-1977	280
19.111	Number of Commercial Banks and Branches, By Type of Charter, Georgia and United States, 1960-1978	281
19.112	Number of Commercial Banks and Branches in Georgia, By Type of Charter and Insurance Status, December 31, 1955-1978	282
19.121	Assets of All Insured Commercial Banks, Georgia and United States, 1968-1977.	283
19.122	Liabilities of All Insured Commercial Banks, Georgia and United States, 1968-1977.	284
19.123	Deposits of Commercial Banks in Georgia, By Insurance Status, as of December 31, 1955-1977	285
19.125	Commercial Bank Deposits in Georgia Counties, By Type, June 30, 1979	286
19.126	Distribution of Commercial Bank Deposits, Georgia, Adjacent States and United States, Selected Years.	290
19.127	Distribution of Deposits in All Commercial Banks By SMSAs in Georgia, Selected Years	291
19.221	Operations of Banks for Cooperatives, Georgia, Adjacent States and United States, June 30, 1970-1978.	292
19.231	Operations of Production Credit Associations, Georgia and United States, 1956-1978.	293
19.241	Operations of Federal Land Banks, Georgia and United States, 1956-1978	294
19.251	Credit Unions, Georgia, Adjacent States and United States, 1968-1978	295
19.311	Number of Life Insurance Companies in Georgia and Adjacent States, 1971-1978.	296
19.312	Life Insurance Companies: Operations in Georgia, 1954-1977.	297
19.313	Death Benefit Payments in Georgia, 1959-1978	298
19.314	Benefit Payments in Georgia, 1959-1978	299
19.319	Fraternal Insurance Societies: Operations in Georgia, 1954-1977	300
19.321	Non-Profit Hospitalization Associations: Operations in Georgia, 1954-1978.	301
19.331	Operations of Domestic Fire and Casualty Insurance Companies in Georgia, 1954-1977	302
19.332	Assessment Mutual Fire Insurance Companies: Operations in Georgia, 1954-1977.	303

TABLE 19.001

SAVINGS DEPOSITS IN INSURED COMMERCIAL BANKS, GEORGIA, ADJACENT STATES AND UNITED STATES,[a] 1974-1977
(millions of dollars)

	Dec. 31, 1974	Dec. 31, 1975	Dec. 31, 1976	Dec. 31, 1977
Georgia	6,251.3	6,342.6	6,758.6	7,478.4
Alabama	4,697.9	5,367.7	6,211.0	7,211.2
Florida	13,399.9	14,389.7	15,909.2	17,355.0
North Carolina	6,717.4	7,178.2	7,692.0	8,258.6
South Carolina	1,673.7	1,800.8	2,063.0	2,286.8
Tennessee	7,438.1	8,124.0	9,103.3	10,213.4
United States	434,445.1	465,144.3	494,672.3	547,874.7

[a]50 states and D. C.

Source: Federal Deposit Insurance Corporation, Assets and Liabilities-Commercial and Mutual Savings Banks, December 31, 1974-1977.

TABLE 19.005

SAVINGS IN CREDIT UNIONS, GEORGIA, ADJACENT STATES AND UNITED STATES, 1974-1978
(millions of dollars)

State	1974	1975	1976	1977	1978
Georgia	489.1	543.4	705.7	870.2	950.4
Alabama	422.4	503.8	616.0	707.5	795.7
Florida	1,036.8	1,275.8	1,556.7	1,831.1	2,137.0
North Carolina	385.4	471.8	617.9	751.6	872.5
South Carolina	244.1	269.5	349.6	436.2	498.7
Tennessee	543.9	645.8	772.9	899.9	1,109.4
United States	27,807.0	33,594.7	39,124.3	46,644.2	52,591.6

Source: Credit Union National Association, Credit Union Yearbook, 1975-1979.

TABLE 19.112

NUMBER OF COMMERCIAL BANKS[a] AND BRANCHES IN GEORGIA, BY TYPE OF CHARTER AND INSURANCE STATUS, DECEMBER 31, 1955-1978

Year	Total (all offices)	Insured				Non-insured
		Total insured	Members of Federal Reserve System		Not members of Federal Reserve System	
			National	State		
1955	468	410	90	26	294	58
1956	479	419	94	28	297	60
1957	481	422	94	28	300	59
1958	486	432	98	31	303	54
1959	500	444	103	33	308	56
1960	527	469	115	41	313	58
1961	546	488	128	43	317	58
1962	560	505	147	44	314	55
1963	583	530	157	45	328	53
1964	600	550	162	48	340	50
1965	625	583	184	42	357	42
1966	637	605	191	42	372	32
1967	653	635	203	42	390	18
1968	676	665	216	45	404	11
1969	703	693	221	51	421	10
1970	737	730	234	46	450	7
1971	846	840	287	65	488	6
1972	920	914	315	70	529	6
1973	994	990	351	80	559	4
1974	1,103	1,099	382	84	633	4
1975	1,135	1,132	387	82	663	3
1976	1,160	1,159	387	82	690	1
1977	1,193	1,192	404	82	706	1
1978	1,226	1,226	415	85	726	0

[a]Includes certain commercial and stock savings banks and nondeposit trust companies.

Source: U. S. Federal Deposit Insurance Corporation, Annual Report, 1955-1978.

TABLE 19.121

ASSETS OF ALL INSURED COMMERCIAL BANKS, GEORGIA AND UNITED STATES[a], 1968-1977[b]
(millions of dollars)

Year and area	Number of banks	Cash and funds due from banks	U. S. Government obligations	Other securities	Loans, discounts, overdrafts	Miscellaneous assets
1968						
Georgia	417	1,292	881	931	3,997	274
United States	13,488	83,270	64,171	71,071	265,982	15,744
1969						
Georgia	423	1,355	673	971	4,779	341
United States	13,473	89,335	53,263	68,941	296,464	19,531
1970						
Georgia	434	1,388	709	1,154	5,159	385
United States	13,511	93,048	58,880	82,674	314,142	21,942
1971						
Georgia	428	1,646	738	1,348	5,928	461
United States	13,612	98,691	62,697	101,103[c]	347,869[c]	23,265
1972						
Georgia	431	1,871	701	1,662	7,425	514
United States	13,733	111,844	64,710	113,923	414,537	27,557
1973						
Georgia	432	2,110	610	1,865	9,186	683
United States	13,976	116,939	58,429	129,801	494,136	33,353
1974						
Georgia	443	2,012	527	1,944	9,993	933
United States	14,488	126,082	54,417	139,486	545,316	47,229
1975						
Georgia	444	2,257	839	1,870	9,700	1,117
United States	14,657	129,024	83,987	143,860	539,635	55,945
1976						
Georgia	442	2,145	1,132	1,826	9,681	1,180
United States	14,698	130,221	96,883	153,093	564,601	66,530
1977						
Georgia	441	2,719	1,217	1,941	10,861	1,232
United States	14,735	160,352	95,961	162,447	641,188	77,738

[a]Includes the Pacific Islands, Panama Canal Zone, Puerto Rico and the Virgin Islands.

[b]As of December 31.

[c]Before June 30, 1971, Farmers Home Administration insured notes were included in "real estate loans secured by farmland." These notes are now included in "securities of other U. S. Government agencies and corporations."

Source: U. S. Federal Deposit Insurance Corporation, Assets And Liabilities - Commercial and Mutual Savings Banks, December 31, 1968-1977.

TABLE 19.122

LIABILITIES OF ALL INSURED COMMERCIAL BANKS, GEORGIA AND UNITED STATES,[a] 1968-1977[b]
(millions of dollars)

Year and area	Total deposits	Business and personal deposits	Government deposits	Inter-bank deposits	Miscellaneous liabilities	Total capital account
1968						
Georgia	6,523	5,422	681	420	261	592
United States	434,652	361,993	41,385	31,273	28,958	36,628
1969						
Georgia	6,643	5,489	733	421	750	667
United States	436,990	365,935	36,092	34,963	47,967	39,576
1970						
Georgia	7,248	5,926	867	455	758	761
United States	482,514	395,247	49,456	37,811	44,968	42,566
1971						
Georgia	8,269	6,788	974	507	949	831
United States	539,184	439,569	58,987	40,628	47,367	46,905
1972						
Georgia	9,925	8,106	1,243	576	1,186	952
United States	616,908	504,284	67,554	45,069	61,509	52,368
1973						
Georgia	11,143	9,145	1,424	559	2,104	1,099
United States	681,619	555,152	73,661	37,445	100,748	57,839
1974						
Georgia	12,157	9,772	1,558	806	1,945	1,193
United States	746,413	604,638	74,220	45,328	116,374	63,287
1975						
Georgia	12,357	10,202	1,331	800	2,025	1,284
United States	780,749	645,305	70,705	44,281	114,429	68,717
1976						
Georgia	12,891	10,716	1,394	740	1,717	1,292
United States	830,924	695,594	71,883	44,481	121,987	72,261
1977						
Georgia	14,583	12,047	1,819	676	1,959	1,371
United States	929,169	775,304	84,607	49,297	143,453	79,288

[a]Includes the Pacific Islands, Panama Canal Zone, Puerto Rico and the Virgin Islands.

[b]Taken December 31.

[c]Includes foreign governments.

Source: U. S. Federal Deposit Insurance Corporation, Assets and Liabilities - Commercial and Mutual Savings Banks, December 31, 1968-1977.

TABLE 19.123

DEPOSITS OF COMMERCIAL[a] BANKS IN GEORGIA, BY INSURANCE STATUS, AS OF DECEMBER 31, 1955-1977
(thousands of dollars)

Year	Total	Insured	Noninsured
1955	2,332,554	2,319,735	12,819
1956	2,434,226	2,420,018	14,208
1957	2,506,764	2,491,933	14,831
1958	2,717,738	2,701,733	16,005
1959	2,834,876	2,819,978	14,898
1960	2,939,997	2,927,017	12,980
1961	3,124,870	3,110,021	14,849
1962	3,302,863	3,287,734	15,129
1963	3,608,403	3,588,483	19,920
1964	4,044,849	4,025,009	19,840
1965	4,612,943	4,597,316	15,627
1966	5,075,080	5,062,547	12,533
1967	5,737,443	5,727,323	10,120
1968	6,528,994	6,523,146	5,848
1969	6,647,806	6,643,347	4,459
1970	7,251,025	7,247,452	3,573
1971	8,272,753	8,268,882	3,871
1972	9,929,051	9,924,902	4,149
1973	11,142,865	11,139,527	3,338
1974	12,156,529	12,153,390	3,139
1975	12,356,701	12,355,342	1,359
1976	12,891,389	12,890,893	496
1977	14,583,170	14,582,637	533

[a]Includes certain commercial and stock savings banks and nondeposit trust companies.

Source: U. S. Federal Deposit Insurance Corporation, Assets and Liabilities, Commercial and Mutual Savings Banks, December 31, 1955-1977.

TABLE 19.111

NUMBER OF COMMERCIAL BANKS[a] AND BRANCHES, BY TYPE OF CHARTER, GEORGIA AND UNITED STATES, AS OF DECEMBER 31, 1960-1978

	Georgia						United States[b]					
	Total		National Banks		State Banks		Total		National Banks		State Banks	
Year	Banks	Branches	Banks	Branches	Banks	Branches	Banks	Branches	Banks	Branches	Banks	Branches
1960	421	106	53	62	368	44	13,484	10,619	4,530	5,508	8,954	5,111
1961	420	126	53	75	367	51	13,444	11,499	4,513	6,044	8,931	5,455
1962	419	141	53	94	366	47	13,439	12,491	4,503	6,639	8,936	5,852
1963	423	160	55	102	368	58	13,582	13,652	4,615	7,420	8,967	6,232
1964	431	169	55	107	376	62	13,775	14,771	4,773	8,181	9,002	6,590
1965	429	196	57	127	372	69	13,818	15,918	4,815	8,986	9,003	6,932
1966	426	211	58	133	368	78	13,785	17,087	4,799	9,637	8,986	7,450
1967	426	227	61	142	365	85	13,741	18,119	4,758	10,216	8,983	7,903
1968	428	248	62	154	366	94	13,698	19,222	4,716	11,025	8,982	8,197
1969	433	270	60	161	377	109	13,681	20,418	4,669	11,759	9,012	8,659
1970	441	296	62	172	379	124	13,705	21,810	4,621	12,570	9,084	9,310
1971	434	412	60	227	374	185	13,804	23,370	4,600	13,322	9,204	10,048
1972	437	483	61	254	376	229	13,950	24,872	4,614	14,012	9,336	10,860
1973	436	558	61	290	375	268	14,676	28,210	4,661	14,966	10,015	13,244
1974	447	656	64	318	379	338	14,481	28,705	4,710	15,788	9,520	12,841
1975	444	691	64	323	380	368	14,633	32,108	4,744	16,330	9,910	13,932
1976	442	718	64	323	378	395	14,671	33,485	4,737	16,723	9,962	14,682
1977	441	752	64	340	376	412	14,740	33,088	4,655	17,630	9,763	15,458
1978	440	786	64	351	376	435	14,741	34,791	4,564	18,167	9,827	16,624

[a]Includes commercial and stock savings banks and nondeposit trust companies.

[b]United States and possessions.

Source: U. S. Federal Deposit Insurance Corporation, Annual Report, 1960-1978.

TABLE 19.125

COMMERCIAL BANK DEPOSITS[a] IN GEORGIA COUNTIES, BY TYPE, ON JUNE 30, 1979
(millions of dollars)

County	Total Deposits	Individual Accounts			Public Funds	
		Demand	Savings	Time	Demand	Time & Savings
Appling	33.9	11.4	3.7	13.8	1.5	3.4
Atkinson	7.7	3.0	1.3	3.1	.4	.1
Bacon	28.1	8.0	4.7	13.4	.7	1.2
Baker	4.0	1.6	.7	1.1	.2	.3
Baldwin	83.9	25.0	10.6	36.5	4.0	7.1
Banks	5.8	1.4	.9	2.7	.3	.5
Barrow	51.0	18.8	8.6	21.3	1.6	.6
Bartow	85.5	31.6	16.0	31.9	2.6	2.5
Ben Hill	51.4	14.3	7.5	23.9	1.2	3.7
Berrien	42.6	15.0	3.4	20.0	1.6	2.5
Bibb	410.2	154.5	65.7	117.7	16.5	39.5
Bleckley	29.5	11.1	4.8	11.0	1.3	1.2
Brantley	8.3	2.8	1.9	3.0	.5	.0
Brooks	23.6	10.0	2.8	7.3	1.1	2.4
Bryan	13.6	3.7	1.6	5.1	1.3	1.6
Bulloch	106.1	29.5	11.0	47.5	5.0	11.4
Burke	50.8	15.7	6.5	20.2	1.3	6.5
Butts	28.8	7.1	5.2	14.9	.7	.9
Calhoun	20.6	7.5	2.3	9.5	.8	.6
Camden	29.6	7.9	6.9	12.2	.8	1.1
Candler	26.3	7.7	4.0	13.0	.9	.6
Carroll	116.2	49.2	16.3	35.0	6.0	9.4
Catoosa	42.6	13.0	10.2	10.9	2.5	5.7
Charlton	22.5	5.4	4.3	8.3	.7	3.5
Chatham	654.7	220.8	97.6	254.4	29.9	32.7
Chattahoochee	26.3	14.6	5.1	4.6	.8	.6
Chattooga	42.6	15.7	8.6	15.2	1.4	2.1
Cherokee	95.9	28.5	22.1	34.6	3.2	7.3
Clarke	192.9	75.3	25.6	55.0	17.4	14.6
Clay	6.5	2.1	1.4	2.3	.5	.3
Clayton	191.5	70.1	37.1	41.6	11.8	29.4
Clinch	9.1	3.5	1.5	3.3	.5	.2
Cobb	460.0	196.0	89.1	116.6	28.4	26.2
Coffee	81.9	25.5	7.7	37.9	3.0	7.4
Colquitt	93.8	34.6	8.4	43.8	3.7	2.1
Columbia	21.6	7.3	3.8	4.6	3.3	2.5
Cook	30.3	10.7	2.0	13.2	1.9	2.3
Coweta	97.0	27.9	9.9	39.9	4.0	15.5
Crawford	8.9	2.2	1.3	3.4	.6	1.2
Crisp	50.5	18.3	9.8	17.1	2.2	2.7

(continued)

TABLE 19.125 (Continued)

COMMERCIAL BANK DEPOSITS[a] IN GEORGIA COUNTIES, BY TYPE,
ON JUNE 30, 1979
(millions of dollars)

County	Total Deposits	Individual Accounts			Public Funds	
		Demand	Savings	Time	Demand	Time & Savings
Dade	13.5	3.8	4.4	3.8	.5	1.0
Dawson	9.4	2.4	2.0	4.3	.5	.2
Decatur	69.3	22.7	8.4	27.5	2.4	8.1
DeKalb	1,039.3	428.4	174.2	296.2	27.8	88.6
Dodge	47.9	13.0	4.9	24.4	1.7	3.8
Dooly	34.1	12.1	3.2	14.2	.6	1.8
Dougherty	243.4	94.1	34.9	77.4	10.8	24.3
Douglas	59.1	23.1	14.8	14.2	3.3	2.6
Early	26.1	9.6	3.1	10.1	.8	2.5
Echols	----	----	----	----	----	----
Effingham	26.1	5.7	2.8	15.9	.8	.7
Elbert	68.7	20.5	8.0	32.4	1.5	5.8
Emanuel	64.4	18.4	8.4	30.7	2.5	4.7
Evans	27.3	7.3	2.5	14.0	.8	2.8
Fannin	22.6	5.4	7.3	8.3	1.1	.4
Fayette	46.6	15.4	6.3	15.0	2.3	6.4
Floyd	208.9	63.7	45.2	71.9	9.5	18.6
Forsyth	66.2	17.1	4.0	32.5	1.1	11.5
Franklin	52.2	16.1	8.9	24.7	1.1	1.0
Fulton	5,358.9	2,459.8	430.0	1,085.8	191.2	270.9
Gilmer	31.7	6.9	6.9	13.6	.7	3.0
Glascock	1.7	1.1	.0	0	.5	0
Glynn	130.1	53.5	28.0	46.0	5.4	14.0
Gordon	59.3	25.4	11.6	16.8	1.4	3.0
Grady	38.2	14.9	6.1	13.6	1.8	1.7
Greene	60.6	11.1	11.2	32.7	1.1	4.3
Gwinnett	248.6	89.0	49.3	71.1	9.9	27.2
Habersham	117.4	28.4	17.5	61.2	1.5	7.6
Hall	234.2	67.0	34.5	92.5	6.5	27.8
Hancock	16.6	4.3	3.2	8.0	.8	.2
Haralson	46.7	20.2	9.4	13.7	1.1	1.8
Harris	14.7	4.6	4.3	4.3	1.4	0
Hart	43.8	12.9	8.3	19.5	.8	2.4
Heard	5.8	2.4	2.4	.4	.2	.3
Henry	63.6	19.4	11.8	26.3	2.3	3.6
Houston	120.8	45.2	18.7	35.7	7.1	13.4
Irwin	23.6	8.5	3.9	9.1	.9	1.1
Jackson	53.9	18.8	9.1	22.0	1.7	1.6
Jasper	19.4	5.1	3.0	10.0	.7	.7
Jeff Davis	20.7	9.9	3.3	5.6	1.3	.5

(continued)

TABLE 19.125 (Continued)

COMMERCIAL BANK DEPOSITS[a] IN GEORGIA COUNTIES, BY TYPE, ON JUNE 30, 1979
(millions of dollars)

		Individual Accounts			Public Funds	
County	Total Deposits	Demand	Savings	Time	Demand	Time & Savings
Jefferson	46.0	15.9	5.4	20.9	1.5	2.1
Jenkins	21.8	7.0	3.5	9.0	.6	1.6
Johnson	22.5	7.2	2.9	11.7	.4	.1
Jones	8.6	4.2	.6	2.4	.5	1.0
Lamar	31.6	7.5	5.2	15.8	1.1	1.9
Lanier	10.8	2.9	1.0	6.0	.5	.3
Laurens	134.1	37.2	17.6	64.2	2.7	9.8
Lee	6.2	2.9	1.0	1.3	.8	.2
Liberty	31.4	12.2	4.8	10.3	1.9	1.7
Lincoln	12.3	4.6	1.9	5.1	.4	.2
Long	1.7	.4	.3	.2	.7	.2
Lowndes	176.9	56.9	22.2	72.4	8.0	13.4
Lumpkin	24.0	6.8	4.6	8.1	.7	3.6
Macon	45.1	11.3	5.5	21.2	1.5	5.3
Madison	12.7	7.5	2.0	1.4	1.8	.0
Marion	9.4	2.6	1.7	3.5	.7	.7
McDuffie	63.9	18.4	5.0	31.8	1.9	6.5
McIntosh	14.6	3.1	3.8	4.7	1.1	1.7
Meriwether	50.9	13.6	9.7	22.6	1.6	3.1
Miller	27.6	7.9	2.7	15.2	1.2	.6
Mitchell	68.5	20.6	7.3	33.4	2.3	3.9
Monroe	33.8	9.6	7.0	14.2	.9	1.9
Montgomery	25.5	7.5	3.5	12.7	.5	1.1
Morgan	33.5	9.3	3.4	17.7	1.1	1.8
Murray	38.4	13.4	7.5	13.4	1.3	2.5
Muscogee/Columbus	465.4	150.4	76.9	163.0	8.9	52.0
Newton	56.4	18.1	11.0	22.5	1.2	3.4
Oconee	15.2	5.5	2.2	6.0	.7	.7
Oglethorpe	15.3	5.2	3.0	6.1	.5	.4
Paulding	33.9	9.6	6.7	14.6	.9	1.8
Peach	50.8	13.8	5.9	23.8	1.9	4.7
Pickens	24.3	7.9	7.3	7.5	.6	.8
Pierce	29.4	9.2	4.1	11.9	1.3	2.8
Pike	17.1	3.6	2.6	9.5	.7	.7
Polk	68.6	23.0	17.3	23.6	1.4	2.7
Pulaski	28.5	8.8	3.9	14.3	.5	.9
Putnam	30.6	9.4	6.1	10.7	1.0	3.3
Rabun	36.7	8.3	5.0	17.5	1.0	4.2
Randolph	22.0	8.7	2.6	7.7	1.2	1.2

(continued)

TABLE 19.125 (Continued)

COMMERCIAL BANK DEPOSITS[a] IN GEORGIA COUNTIES, BY TYPE, ON JUNE 30, 1979
(millions of dollars)

County	Total Deposits	Individual Accounts			Public Funds	
		Demand	Savings	Time	Demand	Time & Savings
Richmond	537.5	178.1	89.5	175.5	13.7	70.8
Rockdale	54.0	20.7	8.6	17.9	2.8	3.7
Schley	7.0	2.5	1.1	2.4	.4	.5
Screven	40.2	11.3	7.7	15.5	1.0	4.5
Seminole	26.9	9.7	7.3	5.3	.7	3.6
Spalding	145.5	39.1	18.7	68.7	3.8	11.6
Stephens	59.8	18.2	7.0	26.0	1.7	5.7
Stewart	8.4	3.2	2.1	1.7	.7	.5
Sumter	84.7	32.8	13.0	27.6	3.8	7.0
Talbot	6.8	2.6	1.0	2.3	.6	.3
Taliaferro	6.9	1.8	1.1	3.7	.3	.1
Tattnall	48.2	13.6	3.0	26.0	1.9	3.3
Taylor	31.6	7.4	4.1	11.1	4.7	4.1
Telfair	28.4	11.5	3.5	10.9	1.8	.5
Terrell	46.4	10.8	5.7	24.4	1.3	3.5
Thomas	121.1	41.4	25.3	40.4	5.0	8.0
Tift	99.4	33.9	14.6	36.5	3.8	10.0
Toombs	63.6	22.1	8.1	27.1	2.4	3.2
Towns	16.8	4.0	6.0	6.1	.5	.0
Treutlen	13.2	4.3	1.4	6.9	.4	.0
Troup	141.6	51.5	23.3	47.6	6.2	12.7
Turner	41.3	11.0	5.1	22.0	.8	2.3
Twiggs	2.9	1.0	.4	.9	.2	.3
Union	20.0	4.7	3.8	9.9	.6	1.0
Upson	69.6	16.9	5.4	35.8	1.7	9.3
Walker	84.7	23.5	22.3	30.7	3.0	4.4
Walton	75.9	21.7	4.4	44.2	1.8	3.5
Ware	83.5	28.6	15.0	25.9	3.3	9.4
Warren	10.8	3.7	2.5	3.7	.6	.3
Washington	55.6	17.6	8.4	23.9	1.9	3.7
Wayne	44.1	13.5	8.1	21.0	1.0	.4
Webster	2.7	.9	.5	.9	.2	.2
Wheeler	5.2	1.7	.9	2.2	.4	.0
White	34.5	7.3	3.5	17.1	.6	5.7
Whitfield	188.5	72.7	40.6	59.6	5.4	7.7
Wilcox	19.0	6.7	2.8	8.3	.8	.1
Wilkes	42.2	11.4	5.1	22.0	1.1	2.4
Wilkinson	23.7	7.4	4.2	10.1	.9	.9
Worth	41.9	13.6	4.3	20.3	1.5	2.0
Georgia totals	16,521.7	6,250.4	2,231.3	5,175.4	810.1	1,165.3

[a]Including interbank and government deposits.

Source: U. S. Federal Deposit Insurance Corporation, Summary of Deposits in All Commercial and Mutual Savings Banks, June 30, 1979.

TABLE 19.126

DISTRIBUTION OF COMMERCIAL BANK DEPOSITS, GEORGIA, ADJACENT STATES AND UNITED STATES,[a] SELECTED YEARS
(thousands of dollars)

State	Total deposits[b]	Deposits of individuals, partnerships and corporations	
		Demand	Time
June 29, 1974			
Georgia	11,426,544	4,290,051	4,930,202
Alabama	7,910,857	2,543,102	3,927,083
Florida	22,835,373	8,087,286	10,341,436
North Carolina	11,304,380	3,815,835	5,602,304
South Carolina	3,747,684	1,773,941	1,478,385
Tennessee	11,569,312	3,472,412	5,802,549
United States	814,216,000	219,663,000	442,193,000
June 30, 1976			
Georgia	12,342,554	4,525,411	5,552,208
Alabama	9,419,204	2,909,221	5,068,907
Florida	24,686,790	8,133,807	12,945,598
North Carolina	12,061,092	4,185,860	6,227,585
South Carolina	4,177,748	1,935,308	1,778,989
Tennessee	13,362,710	3,700,455	7,219,605
United States	886,883,000	238,527,000	510,725,000
June 30, 1978			
Georgia	14,949,965	5,570,313	6,628,946
Alabama	11,967,997	3,558,325	6,576,904
Florida	30,426,262	10,575,712	15,902,186
North Carolina	14,418,840	5,085,941	7,530,069
South Carolina	5,081,294	2,297,490	2,198,900
Tennessee	16,263,826	4,408,591	8,900,670
United States	1,113,216,000	284,578,000	651,351,000
June 30, 1979			
Georgia	16,521,722	6,250,424	7,406,746
Alabama	12,817,891	3,713,415	7,293,607
Florida	33,007,640	11,704,877	17,588,516
North Carolina	15,693,144	5,159,101	8,680,682
South Carolina	5,416,714	2,433,850	2,425,512
Tennessee	17,114,438	4,584,005	4,788,236
United States	1,174,273,000	297,959,000	699,920,000

[a] Includes District of Columbia, Alaska and Hawaii.

[b] Including interbank and governmental deposits.

Source: U. S. Federal Deposit Insurance Corporation, Summary of Deposits in All Commercial Banks, June 1974, 1976, 1978, and 1979.

TABLE 19.127

DISTRIBUTION OF DEPOSITS IN ALL COMMERCIAL BANKS BY STANDARD METROPOLITAN STATISTICAL AREAS[a] IN GEORGIA, SELECTED YEARS
(thousands of dollars)

Metropolitan area	Deposits of individuals, partnerships, and corporations					
	Total deposits[b]	Demand	Time	Total deposits[b]	Demand	Time
	June 30, 1970			June 30, 1972		
Albany	111,684	44,080	52,753	151,166	56,874	64,843
Atlanta	3,042,887	1,444,902	879,667	3,957,355	1,865,751	1,158,042
Augusta	325,487	108,828	154,516	419,911	153,992	192,949
Columbus	243,953	99,714	108,101	343,417	129,616	150,439
Macon	254,970	107,196	102,361	343,042	144,681	129,110
Savannah	314,148	111,411	157,512	397,770	140,784	192,806
	June 29, 1974			June 30, 1976		
Albany	181,195	63,001	84,524	201,687	65,391	89,806
Atlanta	5,648,836	2,244,276	2,105,032	5,810,052	2,298,523	2,110,748
Augusta	521,879	180,770	236,203	573,736	195,255	285,752
Columbus	434,451	143,634	203,937	472,248	154,537	224,828
Macon	417,601	164,212	171,108	438,937	179,865	186,720
Savannah	497,018	165,577	259,964	531,896	178,013	282,345
	June 30, 1978			June 30, 1979		
Albany	232,385	87,623	100,958	249,580	97,029	110,544
Atlanta	6,591,166	2,921,340	2,433,809	7,878,831	3,423,811	2,736,769
Augusta	690,293	234,421	335,551	716,592	245,784	358,009
Columbus	528,380	176,469	251,633	552,858	182,777	283,250
Macon	505,526	197,709	221,851	542,508	204,944	242,001
Savannah	620,641	209,702	334,434	694,289	230,238	377,423

[a]See Chart 14.601 for delineation of Standard Metropolitan Statistical Areas in Georgia. Figures for SMSA's on state boundaries include those for area within the adjacent state.

[b]Including interbank and government deposits.

Source: U. S. Federal Deposit Insurance Corporation, Summary of Deposits in All Commercial Banks, National Summary, June 1970, 1972, 1974, 1976, 1978, and 1979.

TABLE 19.221

OPERATIONS OF BANKS FOR COOPERATIVES, GEORGIA, ADJACENT STATES AND UNITED STATES, JUNE 30, 1970-1978

State	1970	1971	1972	1973
	Number of associations having loans outstanding			
Georgia	34	31	30	32
Alabama	27	28	28	32
Florida	38	41	41	39
North Carolina	11	9	9	12
South Carolina	6	5	7	8
Tennessee	79	79	78	79
United States	2,879	2,907	3,021	3,113
	Loans outstanding (in thousands of dollars)			
Georgia	62,569.5	74,752.2	69,889.7	106,201.4
Alabama	11,500.1	13,661.7	13,937.5	19,330.5
Florida	97,745.9	97,697.9	101,658.2	116,468.0
North Carolina	26,752.5	31,332.3	34,223.5	34,226.3
South Carolina	1,053.6	1,018.2	1,169.8	1,541.8
Tennessee	57,022.5	63,675.0	68,303.5	66,772.0
United States	1,748,628.6	2,035,826.8	2,061,401.3	2,725,221.0

State	1974	1975	1976	1978
	Number of associations having loans outstanding			
Georgia	32	34	56	42
Alabama	38	42	48	62
Florida	41	40	42	41
North Carolina	12	11	14	14
South Carolina	8	8	14	8
Tennessee	82	84	84	86
United States	3,059	3,169	3,330	3,528
	Loans outstanding (in thousands of dollars)			
Georgia	94,956.5	134,712.9	125,082.0	194,046.0
Alabama	19,880.8	21,188.5	29,835.0	38,565.0
Florida	163,309.4	178,845.4	187,574.0	113,529.0
North Carolina	37,349.7	43,374.6	49,426.0	57,609.0
South Carolina	1,551.4	1,803.1	3,780.0	2,187.0
Tennessee	59,463.2	54,151.4	69,583.0	68,609.0
United States	2,732,963.1	3,371,373.0	4,412,713.0	6,274,963.0

Source: U. S. Farm Credit Administration, Annual Report, 1971-1978.

TABLE 19.231

OPERATIONS OF PRODUCTION CREDIT ASSOCIATIONS, GEORGIA AND UNITED STATES, 1956-1978

Year ending June 30	Number of associations		Total capital (in thousands of dollars)		Loans made during year (in thousands of dollars)	
	Georgia	United States	Georgia	United States	Georgia	United States
1956	29	498	3,113	102,193	30,198	1,426,324
1957	29	497	3,175	107,752	32,970	1,574,354
1958	29	497	3,472	124,140	39,351	1,940,608
1959	28	495	4,084	149,447	47,346	2,426,445
1960	27	494	4,797	168,903	50,654	2,568,200
1961	26	488	5,640	184,085	59,555	2,740,316
1962	26	487	6,337	202,829	64,741	3,021,312
1963	26	487	7,021	225,292	68,441	3,421,948
1964	26	484	7,402	246,117	69,760	3,670,858
1965	26	477	8,082	265,036	76,648	3,850,433
1966	25	471	9,222	292,877	91,813	4,527,015
1967	23	463	10,485	323,420	106,956	5,129,323
1968	23	456	11,716	350,360	113,040	5,746,115
1969	21	451	13,317	376,572	153,776	6,528,894
1970	22	446	14,605	420,966	183,844	7,742,275
1971	21	442	15,137	444,578	210,242	8,922,989
1972	21	439	16,553	494,157	230,743	10,020,723
1973	21	435	18,529	592,866	287,852	11,425,735
1974	21	433	39,110	820,982	347,743	14,010,068
1975	21	433	48,436	1,029,647	413,724	15,413,732
1976	21	431	55,132	1,158,270	476,680	17,583,196
1978	21	426	72,473	1,456,420	547,907	21,142,488

Source: U. S Farm Credit Administration, Annual Report, 1956-1978.

TABLE 19.241

OPERATIONS OF FEDERAL LAND BANKS, GEORGIA AND UNITED STATES, 1956-1978
(thousands of dollars)

Year ending June 30	Loans made during the year		Loans outstanding at the end of year	
	Georgia	United States	Georgia	United States
1956	9,464	513,461	30,175	1,637,595
1957	10,536	474,814	35,233	1,870,025
1958	10,260	343,382	39,402	1,988,767
1959	14,244	573,858	46,279	2,261,765
1960	17,168	516,935	54,308	2,487,068
1961	17,453	575,405	62,836	2,727,547
1962	15,216	636,100	68,392	2,968,438
1963	18,864	682,114	74,821	3,198,006
1964	25,116	852,044	85,747	3,516,215
1965	33,520	1,193,395	102,467	4,057,524
1966	44,030	1,372,226	127,317	4,724,961
1967	44,922	1,150,770	152,741	5,303,723
1968	44,865	1,296,539	176,225	5,973,391
1969	56,686	1,181,563	206,168	6,556,575
1970	57,106	959,272	237,000	6,994,640
1971	55,193	1,281,524	259,584	7,579,613
1972	74,156	1,771,434	296,922	8,431,406
1973	127,407	2,953,252	377,031	10,117,669
1974	174,386	3,643,326	495,500	12,399,913
1975	232,063	4,603,622	669,927	15,436,504
1976	169,624	4,495,535	768,429	17,979,270
1977	n.a.	5,355,263	n.a.	20,819,506
1978	175,166	5,831,139	911,193	23,866,281

Source: U. S. Farm Credit Administration, Annual Report, 1956-1978.

TABLE 19.251

CREDIT UNIONS, GEORGIA, ADJACENT STATES AND UNITED STATES, 1968-1978

Year	Georgia	Alabama	Florida	North Carolina	South Carolina	Tennessee	United States
				Number of active credit unions			
1968	396	365	642	304	174	520	23,406
1969	416	371	660	321	178	559	23,867
1970	419	360	652	335	187	577	23,698
1971	415	362	645	338	184	605	23,270
1972	424	344	635	348	180	596	23,115
1973	440	342	625	349	179	617	22,999
1974	453	344	619	354	190	610	22,995
1975	462	343	619	360	194	598	22,812
1976	481	345	613	354	194	580	22,608
1977	480	330	614	351	192	572	22,385
1978	487	326	606	346	190	559	21,935
				Number of credit union members end of year			
1968	349,138	303,876	666,858	258,885	164,202	372,749	20,264,487
1969	383,290	333,076	679,964	278,296	173,464	396,411	21,630,958
1970	398,750	361,802	722,362	309,633	196,556	423,876	22,822,106
1971	433,048	401,306	803,908	337,449	212,604	413,253	24,173,679
1972	454,827	403,297	871,372	369,065	220,613	494,276	25,850,916
1973	485,701	428,131	936,443	406,381	237,186	540,596	27,488,416
1974	516,472	450,316	1,025,316	444,389	262,013	565,727	29,407,799
1975	539,245	497,812	1,117,836	458,235	271,498	578,236	31,864,733
1976	602,094	545,595	1,262,935	495,263	354,421	635,241	34,008,714
1977	667,499	570,841	1,307,344	585,610	397,206	696,225	36,309,367
1978	732,421	623,158	1,565,304	605,428	453,157	809,185	40,289,198
				Amount of credit union loans outstanding end of year (in thousands)			
1968	189,155	181,791	331,085	109,663	78,561	228,771	11,284,056
1969	221,297	201,117	394,876	132,533	92,295	257,268	12,942,434
1970	240,974	223,125	460,612	154,520	105,699	275,520	14,123,144
1971	279,736	248,292	555,930	193,943	133,049	318,385	16,095,750
1972	319,121	280,171	665,858	241,634	161,236	379,698	18,611,376
1973	386,826	319,987	821,136	293,969	194,291	439,491	21,771,000
1974	446,330	357,100	935,300	328,500	222,500	475,271	24,791,376
1975	477,907	412,484	1,060,264	407,193	242,073	547,441	28,858,069
1976	583,038	530,075	1,308,408	494,025	345,512	511,530	34,107,463
1977	701,303	597,824	1,574,113	643,064	420,883	773,859	40,361,044
1978	937,874	794,709	1,969,251	831,548	519,328	988,362	50,636,056

Source: Union National Association, The Credit Union Yearbook, 1969-1979.

TABLE 19.311

NUMBER OF LIFE INSURANCE COMPANIES IN GEORGIA AND ADJACENT STATES, 1971-1978

	1971	1972	1973	1974
Georgia	32	30	27	27
Alabama	53	52	47	46
Florida	27	28	32	39
North Carolina	22	22	21	21
South Carolina	35	35	35	34
Tennessee	21	20	22	22
United States	1,818	1,829	1,821	1,833

	1975	1976	1977	1978
Georgia	26	26	27	27
Alabama	39	38	35	35
Florida	38	37	36	37
North Carolina	21	21	20	21
South Carolina	30	29	28	28
Tennessee	22	22	23	23
United States	1,797	1,773	1,750	1,824

Source: American Council of Life Insurance, Life Insurance Fact Book, 1972-1979.

TABLE 19.312

LIFE INSURANCE COMPANIES: OPERATIONS IN GEORGIA,
1954-1977
(thousands of dollars)

Year	Insurance in force end of year	Premiums received	Losses paid	Ratio[a] (percent)
1954	6,335,224	150,109	42,119	28.0
1955	7,176,431	168,110	25,133	14.9
1956	7,966,750	182,119	49,907	27.4
1957	8,960,005	192,470	57,355	29.8
1958	n.a.	n.a.	n.a.	n.a.
1959	11,588,369	232,937	63,312	27.2
1960	8,584,529	241,115	70,091	29.1
1961	12,764,695	255,804	77,163	30.2
1962	13,483,535	268,185	83,772	31.2
1963	15,174,790	307,013	88,269	28.8
1964	16,499,943	308,862	106,023	34.3
1965	18,060,686	332,950	112,917	33.9
1966	19,753,470	355,934	122,125	34.3
1967	21,645,370	374,843	135,203	36.1
1968	24,708,175	467,022	150,014	32.1
1969	27,595,173	507,216	161,401	31.8
1970	30,949,984	487,037	237,429	48.7
1971	31,940,539	533,090	242,027	45.4
1972	36,850,746	578,331	265,490	45.9
1973	39,474,760	1,030,737	799,204	77.5
1974	56,065,713	909,563	327,014	36.0
1975	59,552,966	681,608	343,874	50.5
1976	48,212,187	657,462	459,660	69.9
1977	52,916,179	500,573	415,541	83.0

n.a. Not available.

[a]Losses paid as a percent of premiums received.

Source: Georgia Comptroller-General and Insurance Commissioner, Annual Report, 1954-1977.

TABLE 19.313

DEATH BENEFIT PAYMENTS IN GEORGIA, 1959-1978
(thousands of dollars)

	Ordinary		Group		Industrial		Total	
Year	Number	Amount	Number	Amount	Number	Amount	Number	Amount
1959	9,513	26,468	7,172	16,336	43,219	11,610	59,904	54,404
1960	10,200	29,600	7,700	19,000	47,500	13,000	65,400	61,600
1961	10,200	36,800	8,700	21,800	47,200	13,400	66,100	72,000
1962	11,700	38,600	9,700	24,400	51,300	15,300	72,700	78,300
1963	12,700	39,500	10,300	26,200	48,800	15,100	71,800	80,800
1964	13,400	45,100	12,100	32,700	48,100	16,700	73,600	94,500
1965	14,500	48,800	13,200	36,300	53,900	18,400	81,600	103,500
1966	15,200	49,500	14,700	41,100	55,400	19,300	85,300	109,900
1967	15,700	55,200	16,300	47,400	55,600	19,400	87,600	122,000
1968	17,100	62,100	16,500	54,200	55,700	21,600	89,300	137,900
1969	17,500	68,800	17,900	59,600	58,600	23,100	94,000	151,500
1970	17,100	70,400	17,300	65,400	57,200	23,500	91,600	159,300
1971	17,300	72,300	16,500	69,300	57,300	25,100	91,100	166,700
1972	19,600	82,800	17,900	73,200	54,800	25,200	92,300	181,200
1973	22,800	90,700	19,300	76,800	58,100	27,000	100,200	194,500
1974	21,300	99,600	21,300	85,800	55,300	26,900	97,900	212,300
1975	21,000	100,200	20,600	92,200	54,500	26,800	96,100	219,200
1976	21,900	107,500	19,300	95,700	54,100	28,200	95,300	231,400
1977	22,400	111,000	20,600	108,900	55,700	29,400	98,700	249,300
1978	24,900	121,600	19,400	116,500	54,000	28,500	98,300	266,600

Source: American Council of Life Insurance, Life Insurance Fact Book, 1960-1979.

TABLE 19.314

BENEFIT PAYMENTS IN GEORGIA, 1959-1978
(thousands of dollars)

Year	Death payments	Matured endowments	Disability payments	Annuity payments	Surrender values	Policy dividends	Total
1959	54,400	7,600	2,100	5,300	23,900	18,300	112,600
1960	61,600	6,900	2,300	5,300	26,400	19,400	121,900
1961	72,000	8,700	2,800	5,300	28,800	22,100	139,700
1962	78,300	8,900	3,000	5,400	28,600	24,000	148,200
1963	80,800	10,600	3,800	6,000	29,100	26,200	156,500
1964	94,500	12,000	3,800	6,600	30,300	29,000	176,200
1965	103,500	12,300	3,800	7,500	31,300	31,300	189,700
1966	109,900	13,300	3,800	7,800	33,400	34,500	202,700
1967	122,000	12,900	3,700	8,800	35,900	39,100	222,400
1968	137,900	12,400	3,800	10,100	38,400	43,300	245,900
1969	n.a.	n.a.	n.a.	n.a.	n.a.	n.a.	n.a.
1970	159,300	13,400	4,900	14,900	46,800	51,600	290,900
1971	166,700	13,800	5,000	15,300	48,200	53,100	302,100
1972	181,200	14,400	5,400	18,300	48,700	62,200	330,200
1973	194,500	15,600	6,600	21,300	56,100	67,300	361,400
1974	212,300	14,600	7,500	23,100	64,700	72,000	394,200
1975	219,200	14,400	9,600	27,400	76,800	79,200	426,600
1976	231,400	14,300	9,900	35,500	87,100	88,900	467,100
1977	249,300	13,300	11,100	43,000	94,000	97,700	508,400
1978	266,600	13,400	12,700	46,900	103,400	110,400	553,400

n.a. Not available.

Source: American Council of Life Insurance, Life Insurance Fact Book, 1960-1979.

TABLE 19.319

FRATERNAL INSURANCE SOCIETIES: OPERATIONS IN GEORGIA, 1954-1977
(thousands of dollars)

Year	Insurance in force end of year	Premiums received	Losses paid	Ratio (percent)
1954	68,283	2,065	827	40.0
1955	65,134	1,969	779	39.6
1956	69,174	1,983	850	42.9
1957	72,058	2,078	908	43.7
1958	n.a.	n.a.	n.a.	n.a.
1959[a]	26,088	819	420	51.3
1960	77,767	2,129	965	45.4
1961	78,302	2,077	956	46.0
1962	78,664	1,995	919	46.1
1963	86,266	2,117	968	45.7
1964	94,248	2,210	1,005	45.5
1965	107,105	2,412	920	38.1
1966	126,160	2,603	1,158	44.5
1967	140,965	2,774	1,048	37.8
1968	160,702	3,038	1,129	37.2
1969	180,443	3,344	1,195	33.5
1970	197,779	3,589	1,201	33.4
1971	218,404	3,941	1,265	32.1
1972	249,431	4,356	1,221	28.0
1973	302,409	5,098	1,427	28.0
1974	284,068	5,442	831	15.3
1975	409,969	6,663	1,752	26.3
1976	469,900	7,668	1,978	25.8
1977	543,631	9,066	2,904	33.0

n.a. Not available.

[a]Figures not strictly comparable to other years because not all companies reported in 1959.

Source: Georgia Comptroller-General and Insurance Commissioner, Annual Report, 1954-1977.

TABLE 19.321

NON-PROFIT HOSPITALIZATION ASSOCIATIONS:
OPERATIONS IN GEORGIA, 1954-1977
(thousands of dollars)

Year	Premiums received	Losses paid	Ratio (percent)
1954	4,706	3,844	81.7
1955	6,034	4,910	81.4
1956	7,988	6,481	81.1
1957	9,545	7,987	83.4
1958	n.a.	n.a.	n.a.
1959	12,412	10,876	87.7
1960	15,816	12,271	77.6
1961	17,820	15,865	89.0
1962	20,651	18,463	89.4
1963	22,834	20,636	90.4
1964	26,204	23,326	89.1
1965	28,758	25,180	87.6
1966	29,926	25,802	86.2
1967	34,936	30,038	86.0
1968	40,917	36,026	88.0
1969	49,423	43,559	88.1
1970	64,498	57,002	88.4
1971	81,398	73,902	90.8
1972	95,624	85,194	89.1
1973	110,894	97,608	88.0
1974	137,165	124,660	90.8
1975	69,559	63,746	91.6
1976	166,224	172,897	104.0
1977	221,601	194,043	88.0

n.a. Not available.

Source: Georgia Comptroller-General and Insurance Commissioner, Annual Report, 1954-1977.

TABLE 19.331

OPERATIONS OF DOMESTIC FIRE AND CASUALTY INSURANCE COMPANIES IN GEORGIA, 1954-1977

Year	Premiums paid (in dollars)	Losses paid (in dollars)	Ratio (percent)
1954	7,957,763	3,457,691	43.0
1955	11,544,224	4,554,990	39.4
1956	11,665,163	5,884,117	50.4
1957	13,138,769	6,282,620	47.8
1958	n.a.	n.a.	n.a.
1959	16,048,136	7,064,125	44.0
1960	17,197,216	8,149,516	47.4
1961	16,684,736	8,447,654	50.6
1962	18,627,110	9,591,117	51.5
1963	19,825,695	10,440,571	52.7
1964	21,038,010	11,790,542	56.0
1965	23,896,112	12,222,576	51.1
1966	26,997,891	12,714,317	47.1
1967	28,284,402	14,481,702	51.2
1968	33,003,328	17,081,170	51.8
1969	39,821,536	21,097,502	53.0
1970	50,583,886	26,172,720	51.7
1971	64,118,404	32,268,527	50.3
1972	74,498,950	36,974,297	49.6
1973	86,268,195	47,787,382	55.4
1974	93,533,942	57,760,786	61.8
1975	114,254,030	65,635,906	57.4
1976	141,329,442	79,799,900	56.5
1977	174,455,465	91,158,062	53.0

n.a. Not available.

Source: Georgia Comptroller-General and Insurance Commissioner, Annual Report, 1954-1977.

TABLE 19.332

ASSESSMENT MUTUAL FIRE INSURANCE COMPANIES
OPERATIONS IN GEORGIA, 1954-1977
(thousands of dollars)

Year	Insurance in force end of year	Premiums received	Losses paid	Ratio (percent)
1954	55,389	305	248	81.3
1955	51,196	251	150	59.8
1956	53,510	249	157	63.0
1957	55,611	285	149	52.3
1958	n.a.	n.a.	n.a.	n.a.
1959	55,630	313	175	55.9
1960	58,028	268	192	71.6
1961	59,802	366	251	68.6
1962	73,386	378	292	77.0
1963	71,148	435	337	77.5
1964	79,129	446	330	73.3
1965	72,005	751	313	41.6
1966	85,394	917	716	78.1
1967	88,602	558	297	53.9
1968	86,792	572	381	66.7
1969	93,410	609	421	69.1
1970	124,196	904	518	57.3
1971	101,701	916	377	40.9
1972	86,282	802	382	47.6
1973	99,495	1,421	597	17.3
1974	97,196	869	643	74.0
1975	102,162	933	647	69.3
1976	64,753	578	520	90.0
1977	106,763	942	992	106.0

n.a. Not available.

Source: Georgia Comptroller-General and Insurance Commissioner, Annual Report, 1954-1977.

20. CONSTRUCTION AND HOUSING

TABLE OF CONTENTS

TABLE		PAGE
20.101	Value of Construction Contracts, Georgia and Adjacent States, By Type, 1968-1978	306
20.103	Total Residential Construction Authorized in Building Permits, Georgia, Adjacent States and United States, 1971-1978	308
20.201	Employment By Construction Contractors, Georgia, Adjacent States and United States, 1960, 1964-1978	309
20.401	Selected Housing Characteristics, Georgia, 1960 and 1970	310
20.501	Selected Housing Characteristics, Georgia, By County, 1970	312
20.901	Mortgage Loans Closed By Federal Savings and Loan Associations for Selected Cities in Georgia, 1973-1979	319
20.921	Federal Housing Administration-Insured Home Mortgages, Georgia, Adjacent States and United States, 1968-1977	320

TABLE 20.101

VALUE OF CONSTRUCTION CONTRACTS, GEORGIA AND ADJACENT STATES: BY TYPE 1968-1978
(thousands of dollars)

	Total	Building non-residential	Residential[a]	Nonbuilding public works and utilities
		1968		
Georgia	1,341,676	507,044	679,385	155,247
Alabama	1,066,217	366,200	409,213	290,804
Florida	2,693,559	676,551	1,696,039	320,969
North Carolina	1,368,708	439,711	700,597	228,400
South Carolina	826,646	277,150	314,603	234,893
Tennessee	1,227,493	425,256	573,785	228,452
		1969		
Georgia	1,656,624	525,755	639,605	491,264
Alabama	858,689	263,405	392,738	202,546
Florida	3,457,921	823,041	2,198,322	436,558
North Carolina	1,628,081	577,633	710,880	339,568
South Carolina	752,843	276,815	337,530	138,498
Tennessee	1,487,567	444,431	496,873	546,263
		1970		
Georgia	1,550,899	498,815	821,558	230,526
Alabama	1,034,322	305,050	422,066	307,206
Florida	3,572,748	920,480	1,954,618	697,650
North Carolina	1,721,292	429,064	741,946	550,282
South Carolina	882,657	258,459	379,783	244,415
Tennessee	1,565,933	640,341	525,364	400,728
		1971		
Georgia	2,117,704	678,921	1,086,024	352,759
Alabama	1,189,242	303,139	570,051	316,052
Florida	4,244,914	1,088,080	2,556,618	600,216
North Carolina	2,042,380	496,470	978,920	566,990
South Carolina	991,712	314,353	524,506	152,853
Tennessee	1,531,475	480,451	763,794	287,230
		1972		
Georgia	2,532,715	643,493	1,421,030	468,192
Alabama	1,354,821	306,775	768,738	279,308
Florida	6,521,700	1,298,379	4,569,589	653,732
North Carolina	2,637,954	606,315	1,438,734	592,905
South Carolina	1,322,264	336,630	798,392	187,242
Tennessee	1,876,343	512,077	1,087,598	276,668
		1973		
Georgia	2,708,282	940,726	1,390,065	377,491
Alabama	1,636,966	476,879	675,924	484,163
Florida	7,923,826	1,580,205	5,480,020	863,601
North Carolina	2,465,258	677,773	1,425,440	362,045
South Carolina	1,788,400	385,496	814,429	588,475
Tennessee	2,252,098	727,386	1,176,731	347,981

(continued)

TABLE 20.101 (Continued)

VALUE OF CONSTRUCTION CONTRACTS, GEORGIA AND ADJACENT STATES: BY TYPE 1968-1978
(thousands of dollars)

	Total	Building non-residential	Residential[a]	Nonbuilding public works and utilities
		1974		
Georgia	2,133,000	784,000	959,000	390,000
Alabama	1,262,000	476,000	565,000	221,000
Florida	5,585,000	1,599,000	3,090,000	896,000
North Carolina	2,220,000	803,000	1,047,000	370,000
South Carolina	1,418,000	461,000	600,000	357,000
Tennessee	2,089,000	769,000	753,000	567,000
		1975		
Georgia	1,818,000	561,000	870,000	388,000
Alabama	1,845,000	531,000	568,000	746,000
Florida	3,622,000	1,450,000	1,450,000	722,000
North Carolina	2,219,000	752,000	1,026,000	462,000
South Carolina	2,144,000	292,000	530,000	1,322,000
Tennessee	1,697,000	599,000	659,000	439,000
		1976		
Georgia	2,486,000	650,000	1,084,000	753,000
Alabama	1,658,000	601,000	755,000	302,000
Florida	4,113,000	1,314,000	2,005,000	794,000
North Carolina	2,362,000	665,000	1,301,000	396,000
South Carolina	1,356,000	495,000	675,000	187,000
Tennessee	1,822,000	657,000	878,000	287,000
		1977		
Georgia	5,209,000	846,000	1,490,000	2,873,000
Alabama	1,968,000	585,000	1,016,000	367,000
Florida	6,946,000	1,604,000	3,514,000	1,828,000
North Carolina	2,995,000	860,000	1,667,000	468,000
South Carolina	1,556,000	468,000	818,000	270,000
Tennessee	6,233,000	737,000	1,298,000	4,198,000
		1978		
Georgia	3,425,000	1,087,000	1,702,000	636,000
Alabama	2,649,000	659,000	1,305,000	685,000
Florida	9,089,000	2,545,000	5,458,000	1,086,000
North Carolina	4,751,000	1,012,000	2,124,000	1,615,000
South Carolina	1,796,000	500,000	955,000	341,000
Tennessee	3,084,000	829,000	1,610,000	645,000

[a]Includes houses, apartments, hotels, motels, dormitories.

Source: F. W. Dodge Division, McGraw-Hill Information Systems Company, by special permission. U. S. Department of Commerce, Bureau of the Census, Statistical Abstract of the United States, 1979.

TABLE 20.103

TOTAL RESIDENTIAL CONSTRUCTION AUTHORIZED IN BUILDING PERMITS, GEORGIA, ADJACENT STATES AND UNITED STATES 1971-1978[a]
(number of units)

State	1971	1972	1973	1974
Georgia	74,702	65,500	46,400	26,300
Alabama	24,924	28,400	20,400	14,000
Florida	161,585	283,900	267,000	110,800
North Carolina	45,370	53,700	42,300	22,200
South Carolina	26,822	34,100	25,900	15,900
Tennessee	36,852	46,000	39,000	18,000
United States	1,953,155	2,238,500	1,830,200	1,008,100

State	1975	1976	1977	1978
Georgia	21,000	22,400	33,543	37,529
Alabama	12,800	17,600	23,562	20,953
Florida	48,000	66,200	108,052	163,914
North Carolina	20,900	26,000	33,004	42,913
South Carolina	15,400	16,100	22,139	27,022
Tennessee	14,500	18,600	26,467	28,811
United States	949,200	1,278,500	1,692,082	1,801,514

[a]Prior to 1972, this series covers 13,000 permit-issuing places; thereafter, 14,000 places.

Source: U. S. Department of Commerce, Domestic and International Business Administration, Construction Reports, U.S. Dept. of Commerce, Bureau of the Census, Housing Units Authorized by Building Permits and Public Contract, annual, 1978, 1977.

TABLE 20.201

EMPLOYMENT BY CONSTRUCTION CONTRACTORS, GEORGIA, ADJACENT STATES AND UNITED STATES, 1960, 1964-1978
(average number of workers in thousands)

	1960	1964	1965	1966
Georgia	55.3	65.4	72.0	73.2
Alabama	43.2	49.9	51.9	54.8
Florida	121.8	127.2	135.7	134.0
North Carolina	65.2	77.1	85.8	92.7
South Carolina	34.6	37.2	42.9	48.5
Tennessee	46.8	54.3	58.3	63.1
United States	2,885.0	3,050.0	3,186.0	3,275.0

	1967	1968	1969	1970
Georgia	74.6	79.4	81.3	77.8
Alabama	50.7	51.6	52.7	49.2
Florida	128.7	140.4	165.5	171.8
North Carolina	90.8	92.4	95.9	96.5
South Carolina	48.1	50.3	49.4	51.5
Tennessee	63.1	64.4	66.5	63.1
United States	3,208.0	3,285.0	3,435.0	3,381.0

	1971	1972	1973	1974
Georgia	85.0	101.5	109.7	107.6
Alabama	51.5	56.6	66.4	71.3
Florida	180.1	221.0	277.3	265.1
North Carolina	103.0	117.4	122.5	121.5
South Carolina	54.5	61.4	70.8	78.2
Tennessee	68.0	76.1	83.0	87.5
United States	3,411.0	3,521.0	4,015.0	3,957.0

	1975	1976	1977	1978
Georgia	80.1	83.6	91.6	98.0
Alabama	68.0	68.7	75.9	79.6
Florida	171.1	166.7	178.9	206.7
North Carolina	116.4	105.3	106.8	111.8
South Carolina	61.4	61.5	65.8	68.6
Tennessee	72.2	73.8	78.4	85.4
United States	3,512.0	3,594.0	3,844.0	4,212.0

Source: U. S. Department of Labor, Bureau of Labor Statistics, Employment and Earnings Statistics for States and Areas, 1939-1975, and monthly issues of Employment and Earnings.

TABLE 20.401 (continued)

SELECTED HOUSING CHARACTERISTICS, GEORGIA, 1960 and 1970

1970

				Inside SMSA's		
	Total	Urban	Rural	In central cities	Not in central cities	Outside SMSA's
Total housing units	1,470,557	896,432	574,125	348,400	380,475	741,682
Year-round housing						
Total	1,466,268	896,182	570,086	348,322	379,935	738,011
Median number rooms	5.0	5.0	5.0	4.7	5.3	4.9
One unit structures (percent)	75.5	68.5	86.5	59.0	74.5	83.8
Lacking some or all plumbing facilities (percent)	13.2	6.4	24.0	4.2	4.2	22.1
Occupied housing						
Total	1,369,225	847,174	522,051	328,006	360,752	680,467
Median number persons	2.9	2.8	3.0	2.5	3.1	2.9
Owner occupied (percent)	61.1	55.0	71.0	46.0	67.7	64.9
With Black head of household (percent)	22.1	25.2	17.0	38.6	7.0	22.1
1.01 or more persons per room (percent)	10.9	9.5	13.1	11.1	6.6	13.0
Owner median value (dollars)	14,600	16,100	11,000	15,300	19,300	10,400
Renter median rent (dollars)	65	70	41	70	115	43
Vacancy rate						
Home-owner	1.4	1.5	1.2	1.5	1.7	1.1
Rental	7.5	7.1	8.4	7.1	7.5	7.7

Source: U. S. Department of Commerce, Bureau of the Census, U. S. Census of Housing, 1970, General Housing Characteristics, Georgia, HC (1) - A12.

TABLE 20.401

SELECTED HOUSING CHARACTERISTICS, GEORGIA, 1960 AND 1970

1960

	Total	Urban	Rural	Inside SMSA's: In central cities	Inside SMSA's: Not in central cities	Outside SMSA's
All housing units						
Total	1,170,039	665,939	504,200	297,331	243,637	629,071
Median number rooms	4.7	4.7	4.7	4.4	5.0	4.7
One housing unit structures (percent)	84.8	75.7	96.8	64.9	89.3	92.4
Sound, with all plumbing facilities (percent	58.4	70.2	42.8	70.3	77.3	45.4
Occupied housing units						
Total	1,070,325	626,083	444,242	280,004	226,284	564,037
Median number persons	3.2	3.1	3.4	2.9	3.5	3.3
Owner occupied (percent)	56.2	53.4	60.2	44.8	69.7	56.5
Occupied by nonwhite (percent)	24.6	26.5	21.9	33.1	10.3	26.1
With 1.01 or more persons per room (percent)	18.4	15.7	22.3	16.9	14.2	20.8
Median value (dollars)	9,500	10,700	6,700	11,300	11,500	6,800
Median gross rent (dollars)	51	56	36	59	67	40
Vacancy rate						
Home-owner	1.6	1.9	1.2	2.2	2.4	0.9
Rental	5.9	6.3	5.0	5.8	6.8	5.6

(continued)

TABLE 20.501

SELECTED CHARACTERISTICS OF HOUSING, GEORGIA, BY COUNTIES, 1970

	Year-round housing units		Occupied year-round housing units				
			Owner occupied		Renter occupied		
	Total	In one-unit structures	Total	Median value (dollars)	Total	Median rent (dollars)	Vacant for sale only or for rent
Appling	3,910	3,411	2,506	8,100	1,126	37	149
Atkinson	1,777	1,600	932	6,000	697	30[a]	77
Bacon	2,784	2,384	1,619	9,500	805	42	114
Baker	1,166	1,076	634	8,300	423	30[a]	29
Baldwin	7,963	6,308	4,198	12,900	2,885	45	253
Banks	2,317	2,093	1,560	6,700	568	30	67
Barrow	5,682	4,592	3,415	12,000	1,883	44	203
Bartow	10,433	8,750	6,763	10,700	3,200	49	213
Ben Hill	4,591	3,855	2,661	7,800	1,622	35	143
Berrien	3,857	3,273	2,249	8,100	1,323	41	197
Bibb	47,400	33,772	25,071	13,800	19,155	55	2,333
Bleckley	3,207	2,837	1,923	9,500	1,016	34	138
Brantley	1,872	1,621	1,267	6,200	428	36	56
Brooks	4,353	3,823	2,609	6,900	1,383	30	94
Bryan	1,947	1,667	1,265	7,300	555	41	83
Bulloch	10,497	8,572	5,237	12,600	4,298	42	312
Burke	5,487	4,876	2,521	10,500	2,568	30[a]	206
Butts	3,685	3,211	1,795	9,800	1,105	39	89
Calhoun	2,112	1,990	999	6,800	825	30[a]	106
Camden	3,514	3,044	2,482	8,400	655	53	140
Candler	2,160	1,920	1,049	10,800	871	35	71
Carroll	14,615	11,434	9,082	11,800	4,733	54	441
Catoosa	8,807	7,565	6,799	12,100	1,69[illegible]	64	184
Charlton	1,666	1,426	1,081	6,800	445	38	106

(continued)

TABLE 20.501 (Continued)

SELECTED CHARACTERISTICS OF HOUSING, GEORGIA, BY COUNTIES, 1970

	Year-round housing units		Occupied year-round housing units				
			Owner occupied		Renter occupied		
	Total	In one-unit structures	Total	Median value (dollars)	Total	Medain rent (dollars)	Vacant for sale only or for rent
Chatham	61,557	43,890	33,197	13,000	24,713	55	2,519
Chattahoochee	2,127	883	491	7,700	1,544	96	67
Chattooga	6,815	5,902	4,688	7,300	1,768	40	145
Cherokee	9,840	7,912	6,971	10,500	2,385	51	195
Clarke	20,557	12,007	9,959	19,100	9,529	89	769
Clay	1,282	1,181	660	6,900	413	30[a]	55
Clayton	29,440	22,009	19,940	17,900	7,977	127	1,280
Clinch	2,011	1,773	983	7,700	766	30[a]	161
Cobb	61,179	45,613	40,677	19,200	17,808	110	2,175
Coffee	7,160	5,932	4,072	10,300	2,472	40	275
Colquitt	10,364	8,670	5,921	9,700	3,848	38	314
Columbia	6,738	5,280	4,419	16,100	1,806	72	253
Cook	3,917	3,389	2,392	8,500	1,172	40	178
Coweta	10,196	8,605	6,154	11,600	3,464	40	284
Crawford	1,661	1,556	907	8,700	570	30[a]	104
Crisp	6,094	4,687	3,140	10,400	2,325	40	248
Dade	2,983	2,644	2,198	7,900	596	45	57
Dawson	1,342	1,197	818	9,400	302	37	45
Decatur	7,125	6,331	4,123	8,400	2,307	37	304
DeKalb	129,690	91,470	79,910	22,200	44,179	128	3,941
Dodge	5,408	4,755	3,328	7,600	1,501	33	350
Dooly	3,411	3,077	1,793	7,900	1,237	30[a]	86
Dougherty	27,020	18,348	12,487	16,200	12,703	57	1,438
Douglas	8,669	7,038	6,412	16,400	1,833	68	242

(continued)

TABLE 20.501 (Continued)

SELECTED CHARACTERISTICS OF HOUSING, GEORGIA, BY COUNTIES, 1970

	Year-round housing units		Occupied year-round housing units				
			Owner occupied		Renter occupied		
	Total	In one-unit structures	Total	Median value (dollars)	Total	Median rent (dollars)	Vacant for sale only or for rent
Early	4,107	3,714	2,132	9,700	1,584	30[a]	207
Echols	628	574	347	6,700	195	30[a]	2
Effingham	3,981	3,354	2,808	9,900	832	35	63
Elbert	5,809	4,885	3,679	10,400	1,779	37	185
Emanuel	6,330	5,639	3,287	9,100	2,199	31	366
Evans	2,369	2,034	1,342	9,300	838	38	81
Fannin	4,740	4,216	3,379	7,400	876	42	127
Fayette	3,417	3,027	2,381	19,300	835	52	74
Floyd	24,082	19,082	14,693	11,900	8,291	51	590
Forsyth	5,999	4,978	3,923	13,300	1,203	49	89
Franklin	4,356	3,616	2,777	9,100	1,261	36	159
Fulton	207,765	111,947	90,267	19,200	107,288	83	8,034
Gilmer	3,091	2,629	2,037	8,200	774	32	97
Glascock	875	797	422	6,300	293	30[a]	33
Glynn	16,574	13,102	9,364	13,300	5,752	62	833
Gordon	7,736	6,916	5,238	10,600	2,048	49	198
Grady	5,962	5,468	3,741	9,100	1,653	36	247
Greene	3,259	2,984	2,089	6,400	915	30[a]	78
Gwinnett	22,181	18,356	16,082	18,100	5,241	65	475
Habersham	6,561	5,689	4,416	9,300	1,717	43	181
Hall	19,600	15,461	11,988	13,300	6,070	55	554
Hancock	2,466	2,273	1,393	6,800	905	30[a]	50
Haralson	5,427	4,674	3,858	10,100	1,275	47	146
Harris	3,747	3,416	2,334	8,500	994	30[a]	72

(continued)

TABLE 20.501 (Continued)

SELECTED CHARACTERISTICS OF HOUSING, GEORGIA,
BY COUNTIES, 1970

	Year-round housing units		Occupied year-round housing units				
			Owner occupied		Renter occupied		
	Total	In one-unit structures	Total	Median value (dollars)	Total	Median rent (dollars)	Vacant for sale only or for rent
Hart	4,981	4,384	3,377	10,100	1,395	38	113
Heard	1,823	1,650	1,114	6,700	514	30	50
Henry	6,862	5,900	4,555	14,700	1,976	46	88
Houston	19,093	13,608	11,056	14,800	6,569	87	1,085
Irwin	2,600	2,371	1,508	7,900	906	33	57
Jackson	6,821	5,702	4,469	8,900	2,007	39	157
Jasper	2,036	1,812	1,017	9,400	697	30[a]	69
Jeff Davis	3,046	2,670	1,877	9,600	904	39	135
Jefferson	5,229	4,647	2,842	8,400	2,016	30[a]	173
Jenkins	2,774	2,412	1,412	8,400	1,040	30	154
Johnson	2,540	2,314	1,412	8,000	892	30[a]	131
Jones	3,561	2,897	2,462	10,700	882	45	78
Lamar	3,348	2,925	1,924	10,400	1,185	36	135
Lanier	1,584	1,395	884	7,200	539	45	50
Laurens	10,596	9,049	6,016	10,600	3,760	39	460
Lee	2,145	1,760	1,170	11,800	709	30	57
Liberty	4,807	3,079	2,564	7,800	1,999	92	144
Lincoln	2,019	1,881	1,065	9,700	579	30[a]	56
Long	1,179	1,005	761	5,600	321	34	48
Lowndes	17,347	14,104	9,444	12,500	6,501	53	782
Lumpkin	2,543	2,002	1,665	9,700	697	59	90
Macon	3,749	3,405	2,175	6,900	1,299	30	105
Madison	4,342	3,558	3,024	9,600	1,135	37	103
Marion	1,537	1,347	871	7,300	539	30[a]	50

(continued)

TABLE 20.501 (Continued)

SELECTED CHARACTERISTICS OF HOUSING, GEORGIA,
BY COUNTIES, 1970

	Year-round housing units		Occupied year-round housing units				
			Owner occupied		Renter occupied		
	Total	In one-unit structures	Total	Median value (dollars)	Total	Median rent (dollars)	Vacant for sale only or for rent
McDuffie	4,872	3,997	2,579	11,900	1,886	33	216
McIntosh	2,603	2,223	1,618	6,600	451	43	76
Meriwether	5,930	5,311	3,596	7,000	1,874	30[a]	190
Miller	2,136	1,929	1,220	11,000	699	30	60
Mitchell	5,794	4,939	3,221	10,500	2,122	41	210
Monroe	3,215	2,817	1,862	10,100	1,105	31	75
Montgomery	1,929	1,743	1,097	7,400	641	30[a]	65
Morgan	3,015	2,687	1,697	10,700	1,102	34	101
Murray	4,091	3,470	2,885	8,300	978	46	111
Muscogee	56,678	38,896	27,607	15,900	24,696	68	3,478
Newton	7,970	6,373	4,992	11,000	2,611	44	149
Oconee	2,605	2,032	1,704	12,100	785	66	36
Oglethorpe	2,358	2,086	1,518	8,100	656	30[a]	45
Paulding	5,400	4,485	3,918	10,200	1,270	43	96
Peach	4,527	3,804	2,618	12,000	1,627	46	158
Pickens	3,176	2,787	2,130	7,400	804	36	96
Pierce	2,929	2,705	1,904	9,200	829	31	83
Pike	2,344	2,131	1,348	6,900	731	30[a]	78
Polk	9,904	8,524	6,282	8,100	3,034	43	255
Pulaski	2,818	2,451	1,571	11,300	969	32	121
Putnam	3,102	2,728	1,394	11,100	906	33	123
Quitman	631	557	334	8,100	254	30[a]	15
Rabun	3,427	3,031	1,983	9,700	702	40	88
Randolph	2,990	2,728	1,559	6,300	1,064	30[a]	88

(continued)

TABLE 20.501 (Continued)

SELECTED CHARACTERISTICS OF HOUSING, GEORGIA,
BY COUNTIES, 1970

	Year-round housing units		Occupied year-round housing units				
			Owner occupied		Renter occupied		
	Total	In one-unit structures	Total	Median value (dollars)	Total	Median rent (dollars)	Vacant for sale only or for rent
Richmond	47,721	35,235	26,119	14,500	18,345	64	2,482
Rockdale	5,531	4,365	3,690	15,400	1,509	65	203
Schley	982	856	612	8,400	296	30	20
Screven	4,216	3,653	2,086	8,500	1,663	30[a]	220
Seminole	2,423	2,176	1,472	8,800	645	35	80
Spalding	13,076	9,876	6,894	12,200	5,305	51	630
Stephens	6,909	5,802	4,530	10,500	1,929	41	256
Stewart	1,959	1,714	971	7,300	811	30[a]	59
Sumter	8,425	6,614	4,336	11,600	3,277	35	291
Talbot	1,922	1,813	1,167	6,100	570	30[a]	61
Taliaferro	895	835	483	5,200	278	30[a]	47
Tattnall	4,518	3,936	2,612	7,800	1,612	38	101
Taylor	2,453	2,189	1,476	7,500	792	30[a]	60
Telfair	3,810	3,408	2,301	7,400	1,100	32	211
Terrell	3,551	3,067	1,684	9,700	1,572	30	125
Thomas	11,016	9,661	6,443	9,500	3,669	43	385
Tift	8,413	6,858	4,844	11,800	3,033	42	362
Toombs	6,229	5,268	3,339	11,000	2,422	41	304
Towns	1,731	1,534	1,182	10,800	229	39	54
Treutlen	1,832	1,736	964	7,900	719	30	53
Troup	14,922	12,809	8,275	8,800	5,737	37	552
Turner	2,935	2,582	1,554	9,400	1,057	36	128
Twiggs	2,245	2,093	1,301	7,000	780	30[a]	79
Union	2,570	2,295	1,735	8,500	439	43	88

(continued)

TABLE 20.501 (Continued)

SELECTED CHARACTERISTICS OF HOUSING, GEORGIA,
BY COUNTIES, 1970

	Year-round housing units		Occupied year-round housing units				
			Owner occupied		Renter occupied		
	Total	In one-unit structures	Total	Median value (dollars)	Total	Median rent (dollars)	Vacant for sale only or for rent
Upson	7,816	6,762	4,829	10,300	2,553	35	190
Walker	16,406	14,458	11,944	9,900	3,692	53	418
Walton	7,133	5,878	4,156	11,000	2,585	42	174
Ware	11,100	9,369	6,963	9,100	3,427	43	432
Warren	1,963	1,752	1,071	7,800	718	30[a]	93
Washington	5,481	4,850	2,804	8,400	2,206	30[a]	261
Wayne	5,929	5,154	3,538	10,100	1,735	39	262
Webster	695	647	346	7,800	295	30[a]	32
Wheeler	1,493	1,362	949	6,500	436	30[a]	30
White	2,601	2,205	1,882	10,100	463	40	73
Whitfield	17,201	13,478	11,092	10,900	5,519	60	369
Wilcox	2,485	2,276	1,423	7,000	724	30[a]	171
Wilkes	3,489	3,113	2,174	8,600	1,021	30[a]	87
Wilkinson	2,971	2,678	1,829	7,400	873	30[a]	127
Worth	4,764	4,234	2,518	10,600	1,706	31	254

[a]Less than $30.

Source: U. S. Department of Commerce, Bureau of the Census, 1970 Census of Housing, General Housing Characteristics, Georgia, HC(1)-A12.

TABLE 20.901

MORTGAGE LOANS CLOSED BY FEDERAL SAVINGS AND LOAN ASSOCIATIONS FOR SELECTED CITIES IN GEORGIA, 1973-1979
(thousands of dollars)

	1973	1974	1975	1976	1977	1978	1979
Albany	28,618	22,258	23,827	37,240	41,288	55,716	41,345
Americus	5,628	4,036	3,594	3,983	6,167	8,482	10,440
Athens	22,630	19,813	25,507	22,792	38,999	36,000	25,652
Atlanta	374,250	231,023	335,633	372,301	458,660	--	--
Augusta	50,796	42,512	48,656	87,481	86,888	77,663	80,493
Bainbridge	3,247	2,217	3,296	3,698	3,315	4,976	2,645
Brunswick	16,931	14,999	21,899	27,048	37,673	35,594	44,246
Columbus	30,157	28,624	43,466	68,985	72,758	49,381**	36,023
Dalton	19,717	14,465	15,850	20,462	24,035	28,061	24,759
Decatur	187,943	115,763	159,329	183,521	214,662	--	--
Dublin	4,057	4,544	5,623	7,061	7,276	5,243	5,212*
Elberton	1,895	1,347	1,182	2,002	1,609	2,266	1,530
Gainesville	25,593	21,852	29,886	32,301	36,538	31,167	30,492
Griffin	11,613	9,233	11,900	13,692	19,928	13,481	11,159
LaGrange	8,779	9,161	10,359	12,975	16,347	14,613	10,980
Macon	59,793	48,830	67,644	80,339	89,935	83,781	65,587
Moultrie	5,114	3,423	5,912	5,270	6,666	7,306	7,059
Newnan	7,243	6,204	5,046	8,754	10,516	10,042	8,819
Rome	17,007	8,366	16,872	20,630	29,665	27,153	29,343
Savannah	66,218	50,153	61,210	59,986	69,752	59,873	89,130
Thomasville	4,656	3,298	7,449	9,558	13,006	11,099	9,956
Valdosta	12,478	10,640	13,921	16,122	24,657	22,718	17,456
Waycross	11,166	11,169	8,370	16,491	22,978	21,778	23,733
Georgia	1,278,500	868,100	1,117,401	1,341,744	1,554,601	1,962,200	1,574,500

--Not available.

*11 month total

**10 month total

Source: Federal Home Loan Bank, Atlanta, Georgia, as published in Georgia Business.

TABLE 20.921

FEDERAL HOUSING ADMINISTRATION-INSURED HOME MORTGAGES, GEORGIA, ADJACENT STATES AND UNITED STATES, 1968-1977
(amounts in thousands of dollars)

	Total		New construction		Existing construction	
	Amount	Units	Amount	Units	Amount	Units
Georgia						
1968	133,814	9,043	37,544	2,281	96,270	6,834
1969	152,844	9,625	40,873	2,390	111,970	7,377
1970	213,967	12,627	102,752	5,889	111,215	6,837
1971	242,535	13,532	142,511	7,919	100,024	5,706
1972	185,938	10,377	103,244	5,697	82,694	4,680
1973	82,180	4,673	27,932	1,528	54,248	3,145
1974	86,551	4,538	4,078	190	82,473	4,348
1975	143,441	6,135	9,180	320	134,261	5,815
1976	121,816	5,257	6,977	232	114,839	5,025
1977	244,431	9,619	17,543	575	226,888	9,044
Alabama						
1968	80,267	5,798	26,377	1,718	53,890	4,109
1969	73,017	5,026	26,741	1,712	46,276	3,359
1970	116,712	7,362	65,172	3,975	51,540	3,450
1971	135,436	8,133	86,992	4,860	48,444	3,818
1972	125,646	7,472	78,255	4,226	47,391	3,146
1973	76,426	4,455	42,555	2,233	33,871	2,222
1974	76,221	3,821	24,496	970	51,725	2,851
1975	125,771	5,273	49,939	1,661	75,832	3,612
1976	137,014	5,595	46,737	1,493	90,277	4,102
1977	190,570	7,164	56,208	1,720	134,362	5,444
Florida						
1968	353,450	26,053	97,690	6,219	255,760	20,263
1969	330,916	22,987	89,129	5,345	241,787	18,469
1970	403,209	24,585	160,334	9,062	242,875	16,523
1971	651,840	35,791	307,153	16,352	344,687	20,775
1972	554,383	30,423	306,664	15,775	247,719	14,648
1973	272,704	14,631	139,549	6,807	133,155	7,824
1974	229,630	11,040	63,377	2,594	166,253	8,446
1975	359,688	14,618	74,345	2,594	285,343	12,024
1976	340,350	14,037	55,447	1,967	284,903	12,070
1977	547,176	20,960	103,680	3,472	443,496	17,488
North Carolina						
1968	72,122	4,609	25,623	1,475	46,499	3,154
1969	82,967	5,055	27,265	1,504	55,701	3,580
1970	110,011	6,423	60,559	3,205	49,451	3,257
1971	143,799	7,821	80,006	4,153	63,794	3,705
1972	103,528	5,467	64,802	3,176	38,726	2,291
1973	56,473	2,948	28,989	1,347	27,484	1,601
1974	57,764	2,695	20,300	755	37,464	1,940
1975	78,355	3,078	28,024	910	50,331	2,168
1976	74,585	3,040	17,558	544	57,027	2,496
1977	124,968	4,728	24,260	738	100,708	3,990

(continued)

TABLE 20.421 (Continued)

FEDERAL HOUSING ADMINISTRATION-INSURED HOME MORTGAGES, GEORGIA, ADJACENT STATES AND UNITED STATES, 1968-1977
(Amounts in thousands of dollars)

	Total		New construction		Existing construction	
	Amount	Units	Amount	Units	Amount	Units
South Carolina						
1968	70,914	5,094	31,582	2,043	39,332	3,117
1969	80,562	5,640	36,332	2,328	44,230	3,372
1970	133,711	8,332	80,405	4,834	53,306	3,572
1971	138,943	8,130	88,083	4,955	50,860	3,212
1972	103,431	5,986	74,140	4,054	29,291	1,932
1973	61,828	3,496	37,296	1,959	24,532	1,537
1974	46,975	2,577	10,472	432	36,503	2,145
1975	56,304	2,844	13,859	484	42,454	2,360
1976	64,898	3,204	5,068	169	59,830	3,035
1977	101,176	4,370	5,713	189	95,463	4,181
Tennessee						
1968	106,813	7,414	46,007	2,682	60,806	4,860
1969	114,938	7,707	42,013	2,333	72,925	5,592
1970	144,390	9,282	78,882	4,655	65,507	4,849
1971	214,841	12,852	126,417	7,311	88,425	5,793
1972	171,301	10,141	100,546	5,610	70,755	4,531
1973	100,110	5,875	51,074	2,784	49,036	3,091
1974	76,542	4,202	11,546	543	64,996	3,659
1975	119,378	5,399	16,383	586	102,995	4,813
1976	145,971	6,287	21,008	683	124,963	5,604
1977	255,650	9,963	41,945	1,333	213,705	8,630
United States[a]						
1968	6,495,764	425,339	1,572,316	86,440	4,923,628	366,155
1969	7,164,913	453,676	1,557,887	82,961	5,606,625	411,908
1970	8,068,659	471,981	2,658,279	139,279	5,410,380	375,368
1971	10,374,342	565,417	3,899,650	198,223	6,474,892	409,943
1972	8,067,057	452,747	3,459,165	169,895	4,607,892	282,852
1973	4,473,303	251,636	1,674,828	80,251	2,798,475	171,385
1974	3,933,705	205,166	751,956	31,021	3,181,749	174,145
1975	6,166,115	266,994	1,148,704	39,087	5,017,411	227,907
1976	6,362,120	262,390	1,086,927	34,488	5,275,183	227,902
1977	8,840,836	333,596	1,663,669	50,581	7,177,167	283,015

[a]Includes United States territories and possessions.

Source: U. S. Department of Housing and Urban Development, Statistical Yearbook, 1968-1977.

21. GOVERNMENT AND POLITICS

TABLE OF CONTENTS

TABLE		PAGE
21.111	Number of Local Governments in Georgia, By Type, 1962, 1967, 1972 and 1977	324
21.112	Georgia County Governments, By Population Size, 1977	324
21.114	Elective Officials in Georgia Counties, 1970-1979, Selected Years	325
21.116	Size and Composition of County Governing Authorities, Georgia, 1970-1979	326
21.118	Municipalities in Georgia, By Population Size, 1967, 1972, 1977	327
21.120	Special Districts in Georgia, By Function, 1967, 1972, 1977	327
21.121	Voter's Responsibility in Georgia: Election Areas and Elected Officials	328
21.311	Elections for Office of Governor of Georgia	332
21.312	Elections for Office of Lieutenant Governor of Georgia	333
21.321	Popular Vote Cast for President By Major Political Parties, Georgia, Adjacent States and United States	334
21.391	Civilian Population of Voting Age, Georgia, Adjacent States and United States, 1964-1978	335
21.392	Voter Registration and Persons Voting, Georgia, Adjacent States and United States, 1978	335

TABLE 21.111

NUMBER OF LOCAL GOVERNMENTS IN GEORGIA, BY TYPE: 1962, 1967, 1972, and 1977

Type of government	1962	1967	1972	1977
Total	1,218	1,203	1,243	1,263
Local governments other than school districts, total	1,021	1,009	1,054	1,075
Counties	159	159	158	158
Municipalities	561	512	530	530
Special districts	301	338	366	387
School districts	197	194	189	188

Source: U. S. Department of Commerce, Bureau of the Census, Census of Governments, 1977, Georgia.

TABLE 21.112
GEORGIA COUNTY GOVERNMENTS, BY POPULATION SIZE: 1977

Population size	Number of county governments 1977	Population, 1975 (in thousands)	Percent population
Total	158	4,771	100.0
250,000 or more	2	1,031	21.6
100,000 to 249,999	6	966	20.2
50,000 to 99,999	9	607	12.7
25,000 to 49,999	23	798	16.7
10,000 to 24,999	63	1006	21.1
5,000 to 9,999	43	324	6.8
Less than 5,000	12	39	0.8

Source: U. S. Department of Commerce, Bureau of the Census, Census of Governments, 1977, Georgia.

TABLE 21.114

ELECTIVE OFFICIALS IN GEORGIA COUNTIES, 1970, 1975, 1977, 1979

Office	Number of counties electing official			
	1970	1975	1977	1979
Judge of Probate Court	159	159	159	159
Sheriff	159	159	159	159
Coroner	156	157	157	158[a]
Clerk of Superior Court	159	159	159	159
County Commissioners	157	156	157	159
County Superintendent of Schools	159	158	159	159
Surveyor	84	95	97	99
Tax Collector	29	17	10	10
Tax Receiver	29	17	10	10
Tax Commissioner	130	141	148	147
Treasurer	35	33	25	26[b]

[a]In one county replaced by appointed Medical Examiner.

[b]In the counties that have abolished the Office of Treasurer, the depository bank performs the duties of the treasurer, or they are carried on by another county officer.

Source: Secretary of the State of Georgia, Georgia Official Directory of State and County Officers.

TABLE 21.116

SIZE AND COMPOSITION OF COUNTY GOVERNING AUTHORITIES, GEORGIA, 1970-1979, SELECTED YEARS

Membership	Number of counties				
	1970	1972	1975	1977	1979
Probate judge only	2[a]	2[a]	2[a]	2[a]	2[a]
Commissioners					
1	25	25	27	21	21
2	5	2	0	0	2
3	55	60	53	51	50
4	7	5	2	6	8
5	59[b]	58[b]	66	66[b]	63[b]
6	3	2	4	6	8
7	1[c]	2[c]	2	4	2
8	2	2	1	1	1
9	0	0	1	1	1
10	0	1	0	1	0
11					1
Total	159	159	158	159	159

[a]Towns, Union.

[b]Includes the Franklin and Oglethorpe County boards consisting of one commissioner, the probate judge as ex officio member, and a 3-member elected "advisory board" with full voting power.

[c]Includes Miller, with the probate judge as ex officio chairman.

Source: Secretary of State, State of Georgia, Georgia Official Directory of State and County Officers.

TABLE 21.118

MUNICIPALITIES IN GEORGIA, BY POPULATION SIZE, 1967, 1972, 1977

Population size	Number of municipalities			1975 population of areas with municipal government in 1975	
	1967	1972	1977	Number (thousands)	Percent
Total	512	530	530	2,420	100.0
100,000 or more	3	4	4	827	34.2
50,000 to 99,999	3	2	2	127	5.2
25,000 to 49,999	5	6	6	222	9.2
10,000 to 24,999	21	25	29	459	19.0
5,000 to 9,999	26	28	36	250	10.3
2,500 to 4,999	55	71	71	252	10.4
1,000 to 2,4999	110	100	99	161	6.6
Less than 1,000	289	294	283	121	5.0

Source: United States Department of Commerce, Bureau of the Census, Census of Government, Governmental Organization, Vol. 1, 1977.

TABLE 21.120

SPECIAL DISTRICTS IN GEORGIA, BY FUNCTION: 1967, 1972 AND 1977

Function	1967	1972	1979
Total	338	366	387
Single function districts	338	366	383
Housing	189	208	205
Hospitals	109	110	112
Natural resources:			
Soil conservation	29	27	33
Drainage	---	0	---
Highways	1	1	1
Park and recreation	2	2	2
Urban water supply	4	4	8
Other (electric power, gas supply, transit)	1	1	3
Other single function districts	---	13	19
Multiple function districts	---	0	4

Source: U. S. Department of Commerce, Bureau of Census, Census of Governments, Governmental Organizations, 1977.

TABLE 21.121

THE VOTER'S RESPONSIBILITY IN GEORGIA: ELECTION AREAS AND ELECTED OFFICIALS

STATE AT LARGE: Elects 2 members of U. S. Senate, Governor, and 12 other state officials,[a] 7 Justices of the Supreme Court and 9 Judges of the Court of Appeals and all Superior Court Judges.

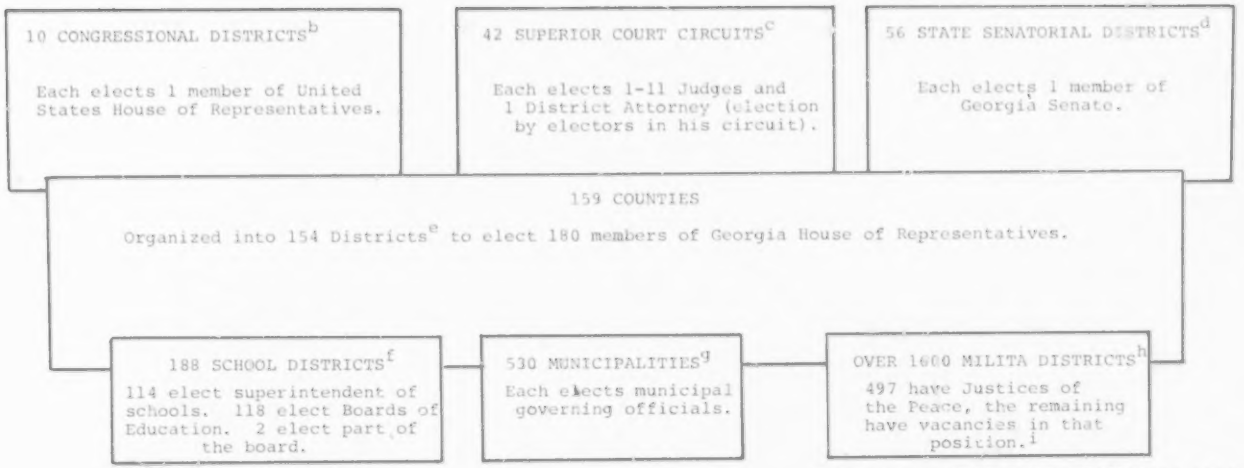

(Footnotes are listed on following page)

TABLE 21.121 (Continued)

THE VOTER'S RESPONSIBILITY IN GEORGIA: ELECTION AREAS AND ELECTED OFFICIALS

[a]These include the Lieutenant Governor, 6 other statehouse officials, and 5 members of the Public Service Commission.

[b]See Chart 21.203 for a map of these districts and the population of each.

[c]See Chart 23.312 for a map of these circuits and the number of judges in each circuit.

[d]See Chart 21.202 for a map of these senatorial districts.

[e]See Chart 21.201 for a map which shows the number of Representatives from each county or district.

[f]The 1945 and 1976 Constitutions abolished sub-county school districts except for existing independent (city) systems. There are 29 of these independent systems at present.

[g]Incorporated municipalities. U. S. Bureau of the Census, 1977 Census of Governments, Governmental Organizations, Georgia.

[h]The Census of Population, 1950, listed 1647 militia districts in Georgia. Neither the 1977 Census of Governments nor the 1970 Census of Population listed militia districts in the state.

[i]The Georgia Constitution provides that the General Assembly may abolish Justice of the Peace Courts within any city with a population of over 20,000 and throughout the county in any county having within its borders a city of over 20,000 population and may establish instead any court or courts it deems necessary. Under this provision, Justice of the Peace courts have been abolished entirely in Cobb, Chatham, Clarke, Dougherty, Glynn, and Muscogee counties, and also within the city limits of Atlanta and Augusta. A militia district may also have a Notary Public ex officio as Justice of the Peace to conduct a second Justice of the Peace Court where it is deemed necessary, appointed by the Judge of the Superior Court upon recommendation of the Grand Jury.

Source: Institute of Government, University of Georgia.

CHART 21.201

REPRESENTATION IN THE GEORGIA HOUSE OF REPRESENTATIVES

Source: Institute of Government, University of Georgia.

TABLE 21.391

CIVILIAN POPULATION OF VOTING AGE,[a] GEORGIA, ADJACENT STATES, UNITED STATES, 1964-1978
(in thousands)

State	1964	1968	1972	1974	1976	1978
Georgia[b]	2,634	2,851	3,104	3,227	3,375	3,543
Alabama	1,919	1,993	2,274	2,392	2,501	2,604
Florida	3,623	4,124	5,105	5,799	6,326	6,502
North Carolina	2,723	2,921	3,463	3,635	3,847	3,964
South Carolina	1,333	1,427	1,706	1,831	1,933	2,011
Tennessee	2,212	2,325	2,713	2,881	2,958	3,107
United States[c]	114,085	120,285	139,642	144,929	150,041	155,492

[a]For years before 1972, 21 years of age and over except as noted and 18 years of age and over in 1972.

[b]18 years of age and over.

[c]Includes Alaska (19 years old and over) and Hawaii (20 years old and over). Includes 18 years old and over in Kentucky.

Source: U. S. Bureau of the Census, Statistical Abstract of the United States, 1979.

TABLE 21.392

VOTER REGISTRATION AND PERSONS VOTING, GEORGIA, ADJACENT STATES, UNITED STATES, 1978

State	Persons Registered: Total (000)	Persons Registered: Percent of voting age population	Persons Voting: Total (000)	Persons Voting: Percent of persons registered
Georgia	2,183	61.6	663[a]	30.4
Alabama	1,938	74.4	730[b]	37.7
Florida	4,217	64.9	2,530	60.0
North Carolina	2,430	61.3	1,136[b]	46.7
South Carolina	1,098	54.6	633[b]	57.5
Tennessee	2,138	68.8	1,190[a]	55.7
United States	104,829	67.6[c]	61,038	58.0

[a]Total vote for largest race, Governor.

[b]Total vote for largest race, Senator.

[c]Excludes North Dakota.

Source: U. S. Bureau of Census, Statistical Abstract of the United States, 1979.

22 PUBLIC FINANCE

TABLE OF CONTENTS

TABLE		PAGE
22.111	Revenue, Expenditure and Tax Revenue of the State of Georgia Government, 1951-1978.	338
22.121	General Revenue of the State Government of Georgia, By Source of Revenue, 1967-1978	339
22.122	Per Capita General Revenue of the State Government of Georgia, and Average for All State Governments in the United States, By Selected Source of Revenue, 1968-1978	340
22.123	Percentage Distribution of General Revenue By the State Government of Georgia and By All State Governments in the United States, By Source of Revenue, 1968-1978.	342
22.125	Aid Received from the Federal Government By the State Government of Georgia, By Function, 1953-1978.	344
22.126	Payments Made By Local Governments to the State Government of Georgia, By Function, 1953-1978	345
22.131	General Expenditure of the State Government of Georgia, By Function, 1967-1978.	346
22.132	Per Capita General Expenditure of the State Government of Georgia, and Average for All State Governments in the United States, By Function, 1969-1978.	347
22.133	Percentage Distribution, General Expenditures of the State Government of Georgia, and Average for All State Governments in the United States, 1969-1978.	348
22.141	State Government Debt Outstanding at End of Fiscal Years 1973-1977.	349
22.212	Selected Financial Statistics for Individual County Governments in Georgia, 1977.	350
22.220	Revenue and Expenditures of Georgia Cities Over 50,000 Population in 1971-1978.	354
22.221	General Revenue of Georgia Cities With 1970 Population of 10,000 of More, 1977.	355
22.222	General Expenditures of Georgia Municipalities Having 1970 Population of 10,000 or More, By Function, 1977	356
22.223	Payments to Local Governments By the State Government of Georgia, By Type of Receiving Government, and By Function, 1950-1978.	358
22.301	Federal Grants to State and Local Governments in Georgia, By Purpose, 1970-1976.	359

CHART 21.202

STATE SENATORIAL DISTRICTS IN GEORGIA

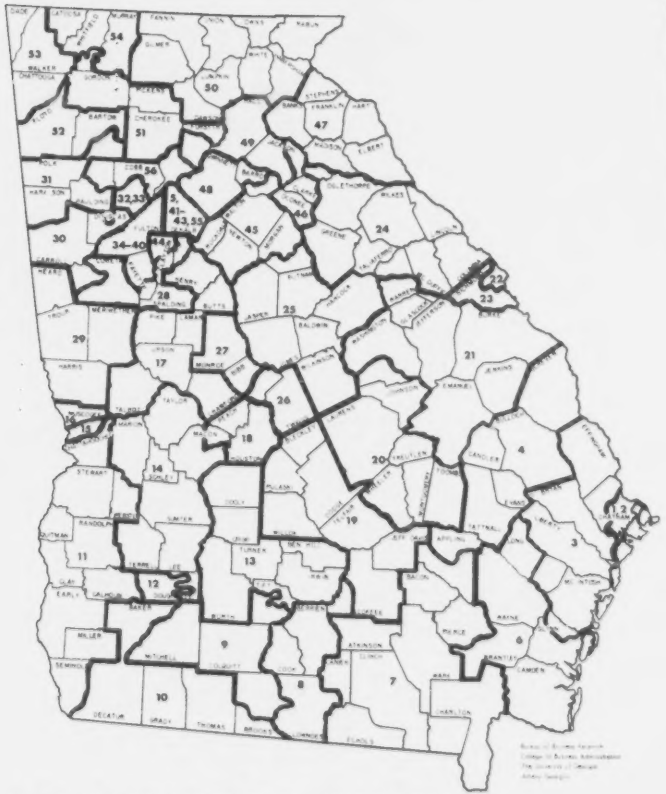

Source: Institute of Government, University of Georgia.

CHART 21.203

CONGRESSIONAL DISTRICTS IN GEORGIA

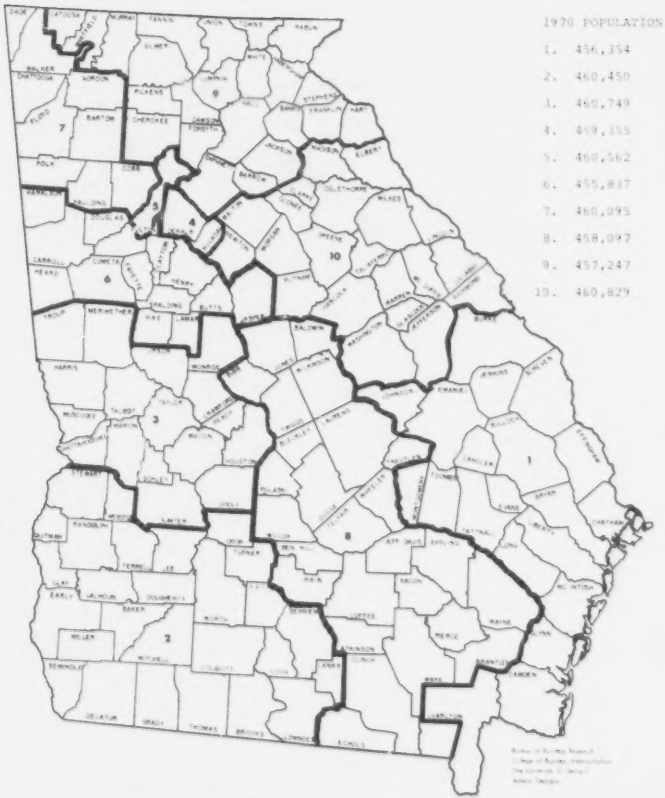

1970 POPULATION	
1.	456,354
2.	460,450
3.	460,749
4.	459,355
5.	460,562
6.	455,887
7.	460,095
8.	458,097
9.	457,247
10.	460,829

Source: Institute of Government, University of Georgia.

TABLE 21.311

ELECTIONS FOR OFFICE OF GOVERNOR OF GEORGIA

Candidate	Popular vote
DEMOCRATIC PRIMARY ELECTION 1974	
George Busbee	177,997
David Gambrell	66,000
Bud Herrin	3,419
Tom Irwin	2,224
Harry Jackson	42,121
Bert Lance	147,026
Lester Maddox	310,384
B. J. Parker	4,650
Bobby Rowan	31,696
George T. Smith	43,196
Jennings J. I. D. Thompson, IV	1,987
Ronnie Thompson	23,933
Total	854,633
REPUBLICAN PRIMARY ELECTION 1974	
W. M. Coolidge	2,723
Harold A. Dye	10,912
Harry Geisinger	6,078
George W. Lankford	8,618
Ronnie Thompson	19,691
Total	48,022
RUNOFF DEMOCRATIC PRIMARY ELECTION 1974	
George Busbee	551,106
Lester Maddox	369,608
Total	920,714
RUNOFF REPUBLICAN PRIMARY ELECTION 1974	
Harold A. Dye	21,669
Ronnie Thompson	22,211
Total	43,880
GENERAL ELECTION 1974	
George Busbee (D)	646,777
Ronnie Thompson (R)	289,113
Total	935,890

Candidate	Popular vote
DEMOCRATIC PRIMARY ELECTION 1978	
Nick M. Belluso	12,406
George Busbee	503,875
Roscoe E. Dean, Jr.	111,901
Tom Irwin	21,290
H. R. "Mac" McKease	8,785
J. B. Stoner	37,654
Total	695,911
REPUBLICAN PRIMARY ELECTION 1978	
Rodney M. Cook	23,231
"Uncle Bud" Herrin	3,374
Total	26,605
GENERAL ELECTION 1978	
George Busbee (D)	534,572
Rodney M. Cook (R)	128,139
Total	662,711

Source: Secretary of State, Georgia, State Democratic Primary Election and Runoff Primary Election, 1974. Secretary of State, Georgia, Official State Records, General Election, 1974. Secretary of State, Georgia, Georgia Official and Statistical Register, 1974 and 1978.

TABLE 21.312

ELECTIONS FOR OFFICE OF LIEUTENANT GOVERNOR OF GEORGIA

Candidate	Popular vote	Candidate	Popular vote
DEMOCRATIC PRIMARY ELECTION 1974		DEMOCRATIC PRIMARY ELECTION 1978	
Max Cleland	136,103	Frank E. Blankenship	49,534
Frank E. Coggin	48,245	Sam G. Dickson	72,621
Mary Hitt	146,615	Zell Miller	528,637
J. Dennis Jackson	30,413	Total	650,792
Bill Laite	46,104		
Zell Miller	246,928		
E. C. Mitcham	22,812		
Lamar Dailey Northcutt	29,847		
Bill Salem	9,701		
J. B. Stoner	73,449		
Total	790,217		
REPUBLICAN PRIMARY ELECTION 1974		REPUBLICAN PRIMARY ELECTION 1978	
John Savage	31,549	James W. (Jim) Webb, II	21,851
Windell Whitmore	8,689	Total	21,851
Total	46,238		
RUNOFF DEMOCRATIC PRIMARY ELECTION 1974			
Mary Hitt	347,222		
Zell Miller	539,015		
Total	886,237		
GENERAL ELECTION 1974		GENERAL ELECTION 1978	
Zell Miller (D)	597,598	Zell Miller (D)	528,628
John Savage (R)	305,161	James W. (Jim) Webb, II (R)	113,103
Total	902,759	Total	641,731

Source: Secretary of State, Georgia, State Democratic Primary Election and Runoff Primary Election, 1974. Secretary of State, Georgia, Official State Records, General Election 1974. Secretary of State, Georgia, Georgia Official and Statistical Register, 1974, 1978.

TABLE 21.321

POPULAR VOTE CAST FOR PRESIDENT BY MAJOR POLITICAL PARTIES,
GEORGIA, ADJACENT STATES, AND UNITED STATES
(in thousands of votes)

State	Total[a]	Democratic	Republican	Other parties	Total[a]	Democratic	Republican	Other parties
	1964				1968			
Georgia	1,139	523	617	(a)	1,250	334	380	536[b]
Alabama	690	---	479	211	1,050	197	147	706[b]
Florida	1,854	949	906	---	2,188	677	887	624
North Carolina	1,425	800	625	---	1,587	464	627	496
South Carolina	525	216	309	(a)	677	197	254	215
Tennessee	1,144	635	509	(a)	1,249	351	473	425
United States	70,645	43,130	27,178	337	73,212	31,275	31,785	10,151
	1972				1976			
Georgia	1,175	290	881	4	1,467	979	484	3
Alabama	1,006	257	729	20	1,183	653	504	26
Florida	2,583	718	1,858	7	3,151	1,636	1,470	45
North Carolina	1,519	439	1,055	25	1,679	927	742	10
South Carolina	674	187	477	10	803	451	346	6
Tennessee	1,201	357	813	31	1,476	826	634	16
United States	77,719	29,170	47,170	1,378	81,551	40,829	39,146	1,576

(a) Less than 500.

[a]Due to rounding detail does not add to total.

[b]Includes vote cast for George C. Wallace as a Democratic Party candidate.

Source: U. S. Bureau of the Census, Statistical Abstract of the United States, 1977.

TABLE 22.111

REVENUE, EXPENDITURE, AND TAX REVENUE OF THE STATE OF GEORGIA GOVERNMENT, 1951-1978
(thousands of dollars)

Year ending June 30	Revenue	Expenditures	Tax revenue
1951	261,077	226,057	152,579
1952	340,321	281,558	228,124
1953	337,332	235,838	218,055
1954	342,426	360,927	224,666
1955	375,609	418,704	235,572
1956	440,056	434,314	295,316
1957	477,499	464,364	314,513
1958	506,584	515,791	317,437
1959	558,678	566,789	337,394
1960	613,748	564,300	369,080
1961	644,290	617,762	393,234
1962	688,951	679,112	402,884
1963	749,083	767,625	442,596
1964	833,044	761,286	490,915
1965	905,790	819,084	548,388
1966	1,058,330	964,417	611,763
1967	1,185,757	1,140,064	667,847
1968	1,322,560	1,298,891	737,181
1969	1,340,637	1,359,936	828,109
1970	1,631,621	1,576,441	941,334
1971	1,840,685	1,862,891	991,067
1972	2,178,284	2,031,973	1,198,035
1973	2,514,318	2,344,539	1,361,546
1974	2,748,308	2,618,445	1,514,922
1975	2,932,388	3,036,002	1,547,774
1976	3,357,513	2,857,552	1,676,007
1977	3,579,450	3,115,966	1,906,506
1978	4,137,333	3,620,638	2,183,715

Source: U. S. Department of Commerce, Bureau of the Census, State Government Finances, 1951-1978.

TABLE 22.121

GENERAL REVENUE OF THE STATE GOVERNMENT OF GEORGIA, BY SOURCE OF REVENUE, 1967-1978
(thousands of dollars)

Source of revenue	Year ending June 30					
	1967	1968	1969	1970	1971	1972
Total	1,092,022	1,217,316	1,340,637	1,503,603	1,702,039	2,021,976
Taxes	667,847	737,181	828,109	941,334	991,067	1,198,035
Sales and gross receipts						
General	241,784	271,227	307,997	335,807	361,222	425,442
Selective[a]	217,401	230,976	253,006	274,907	302,305	374,606
License and privilege						
Motor vehicle and operator	27,680	31,337	33,650	37,304	37,848	39,233
Other[b]	10,447	11,467	11,668	13,972	15,262	17,727
Individual income	100,562	115,950	139,165	184,943	181,353	239,900
Corporate income	64,608	66,353	73,223	84,735	81,688	88,928
Miscellaneous[c]	5,365	9,871	9,400	9,666	9,389	12,199
Aid received from other governments						
Federal	326,584	360,865	380,138	408,746	536,349	639,202
Local	8,033	9,091	10,162	11,241	12,286	5,861
Charges and miscellaneous	89,558	110,179	122,228	142,282	162,337	178,878

	1973	1974	1975	1976	1977	1978
Total	2,317,310	2,521,011	2,932,388	3,357,513	3,579,450	4,137,333
Taxes	1,361,546	1,514,922	1,547,774	1,676,007	1,906,506	2,183,715
Sales and gross receipts						
General	477,388	537,311	563,660	619,375	687,415	792,710
Selective[a]	408,278	419,034	412,953	424,817	447,553	480,628
License and privilege						
Motor vehicle and operator	43,359	46,471	38,724	40,412	43,697	45,882
Other[b]	17,411	19,148	23,770	28,322	31,485	34,622
Individual income	284,909	340,040	373,916	413,188	495,639	604,361
Corporate income	114,114	132,629	119,535	132,741	170,885	203,823
Miscellaneous[c]	16,087	20,289	15,398	17,152	29,832	21,689
Aid received from other governments						
Federal	753,454	765,905	888,555	965,097	979,956	1,184,850
Local	7,951	5,813	10,122	11,437	7,846	12,247
Charges and miscellaneous	194,359	234,371	259,819	270,562	286,295	316,828

[a]Includes motor fuels, alcoholic beverages, tobacco products, insurance, public utilities, parimutuels, amusements, other.

[b]Includes corporations in general, public utilities, alcoholic beverages, amusements, occupations and businesses not elsewhere classified, hunting and fishing, and other.

[c]Includes property, death and gift, documents and stock transfer, and other.

Source: U. S. Department or Commerce, Bureau of the Census, State Government Finances, 1967-1978.

TABLE 22.122

PER CAPITA GENERAL REVENUE OF THE STATE GOVERNMENT OF GEORGIA, AND AVERAGE FOR ALL STATE GOVERNMENTS IN THE UNITED STATES, BY SELECTED SOURCE OF REVENUE, 1968-1978
(in dollars)

State and source	Year ending June 30										
	1968	1969	1970	1971	1972	1973	1974	1974	1976	1977	1978
Georgia, total	265.33	288.87	327.61	364.93	428.38	484.19	516.79	549.41	588.15	630.07	727.31
Taxes	160.68	178.43	205.10	212.49	253.82	284.49	310.31	314.21	337.22	377.68	429.53
Sales and gross receipts											
General	59.12	66.36	73.17	77.45	90.84	99.75	110.06	114.43	124.62	136.18	155.92
Selective[a]	50.34	54.52	59.89	64.82	79.56	85.30	85.83	83.83	85.48	88.66	94.54
License and privilege											
Motor vehicle and operator	6.83	5.72	8.13	8.11	8.31	8.02	8.40	7.86	8.13	8.66	9.02
Other[b]	2.50	2.51	3.04	3.27	3.75	3.73	3.92	4.83	5.70	6.24	6.81
Individual income	25.27	29.99	40.30	39.31	50.83	59.53	69.65	75.91	83.14	98.19	118.88
Corporation income	14.46	15.78	18.46	17.51	18.84	23.84	27.17	24.23	26.71	33.85	40.09
Miscellaneous[c]	2.15	2.03	2.11	2.01	2.59	3.45	3.07	3.13	3.45	5.91	4.27
Aid received from other governments											
Federal	78.65	81.91	89.06	115.00	135.42	157.43	156.88	180.38	194.18	194.13	233.05
Local	1.98	2.19	2.45	2.63	1.24	1.66	1.19	2.08	2.30	1.55	2.41
Charges and miscellaneous	24.01	26.34	31.00	34.81	37.90	40.61	48.01	52.74	54.44	56.71	62.32

(continued)

TABLE 22.125

AID RECEIVED FROM THE FEDERAL GOVERNMENT BY THE STATE GOVERNMENT OF GEORGIA, BY FUNCTION, 1953-1978
(thousands of dollars)

Year ending June 30	Total	High-ways	Public welfare	Educa-tion	Health and hos-pitals	Employ-ment security adminis-tration	Natural Resources[a]	Other
1953	72,534	12,911	39,152	10,198	5,521	2.326	1,619	807
1954	73,598	11,562	43,479	8,442	4,238	2,906	1,679	1,292
1955	80,396	14,543	45,877	7,606	4,927	3,321	2,179	1,943
1956	79,792	12,047	47,676	8,600	4,227	3,060	2,448	1,734
1957	86,867	14,486	49,163	8,533	5,442	3,594	2,990	2,659
1958	112,942	26,045	61,391	11,237	3,988	3,948	2,959	3,374
1959	138,393	43,584	66,215	13,860	5,098	4,213	2,980	728
1960	153,195	56,968	67,215	12,781	7,010	4,841	2,972	340
1961	152,937	56,943	62,587	15,825	7,716	5,166	3,123	462
1962	174,597	60,947	75,266	18,727	8,337	5,860	3,237	925
1963	183,007	65,890	77,555	19,805	7,565	6,160	3,408	915
1964	214,171	88,191	80,246	26,416	6,863	6,474	3,549	856
1965	212,842	79,687	78,460	29,488	11,739	6,963	5,363	1,142
1966	278,355	87,129	92,813	74,272	9,772	7,703	5,439	1,227
1967	326,584	103,644	101,101	92,132	10,982	8,765	6,845	3,115
1968	360,865	98,862	125,218	100,015	15,689	9,997	6,702	4,382
1969	380,138	75,900	155,991	106,290	16,630	11,541	9,198	4,588
1970	408,746	63,464	183,405	115,672	15,208	12,899	9,530	8,568
1971	536,349	81,244	251,234	144,160	15,302	17,043	11,277	16,089
1972	639,202	102,977	291,322	161,729	13,137	25,505	8,785	35,747
1973	753,454	86,621	364,797	165,528	16,180	36,263	12,566	71,139[b]
1974	765,905	98,772	336,458	190,923	15,298	28,634	12,878	82,942[b]
1975	888,555	123,247	346,753	214,190	29,730	24,044	16,557	134,034[b]
1976	965,097	164,583	336,446	252,508	24,132	27,536	19,921	139,971[b]
1977	979,956	120,802	369,145	215,955	30,101	39,588	23,674	180,691[b]
1978	1,184,850	162,833	449,629	265,070	40,006	34,974	22,641	209,697[b]

[a]Prior to 1964 the data presented are for agriculture only.

[b]1973 figure includes $45,89,000; 1974 figure includes $42,117,000, from General Revenue Sharing as provided under the State and Local Fiscal Assistance Act of 1972. 1975 figure includes $43,392,000 from General Revenue Sharing, 1976 includes $44,289,000; 1977 includes $46,261,000, and 1978 includes $48,134,000.

Source: U.S. Department of Commerce, Bureau of the Census, State Government Finances, 1953-1978.

TABLE 22.126

PAYMENTS MADE BY LOCAL GOVERNMENTS TO THE STATE GOVERNMENT OF GEORGIA, BY FUNCTION, 1953-1978
(thousands of dollars)

Year ending June 30	Total	Education[a]	Public welfare	Highways	Other
1953	3,127	---	2,115	52	960
1954	3,806	---	2,338	395	1,073
1955	6,502	---	2,491	1,437	2,574
1956	5,161	---	2,603	11	2,547
1957	7,244	---	2,869	1,110	3,265
1958	5,518	---	3,013	60	2,445
1959	5,906	---	3,355	---	2,571
1960	6,529	2,049	3,347	247	769
1961	6,645	2,184	3,459	86	916
1962	8,105	2,891	3,428	794	992
1963	9,090	4,102	3,458	407	1,123
1964	8,889	2,603	3,528	1,583	1,175
1965	7,311	1,784	3,606	767	1,154
1966	8,901	3,722	3,758	171	1,250
1967	8,033	2,422	3,969	301	1,341
1968	9,091	3,341	4,468	191	1,091
1969	10,162	3,165	4,829	938	1,230
1970	11,241	3,186	5,939	252	1,864
1971	12,286	2,856	7,075	269	2,052
1972	5,861	3,785	---	38	2,038
1973	7,951	3,685	98	10	4,158
1974	5,813	3,665	---	35	2,113
1975	10,222	5,840	108	1,795	2,479
1976	11,437	1,926	---	5,972	3,539
1977	7,846	4,846	---	609	2,391
1978	12,247	6,339	---	1,559	4,349

[a]Education payments are not available as separate category prior to 1960. Before that year, "education" was included in "other."

Source: U. S. Department of Commerce, Bureau of the Census, State Finances, 1953-1956; State Government Finances, 1962-1978.

TABLE 22.131

GENERAL EXPENDITURE OF THE STATE GOVERNMENT OF GEORGIA, BY FUNCTION, 1967-1978
(thousands of dollars)

Function	1967	1968	1969	1970	1971	1972
Total general expenditure	1,101,082	1,256,036	1,1359,936	1,522,870	1,786,007	1,950,722
Education	528,434	602,271	673,854	725,588	818,592	847,434
Highways	228,982	224,856	174,240	216,474	244,099	285,443
Public welfare	133,821	166,353	206,426	248,937	343,442	393,921
Health and hospitals	70,148	97,437	102,480	105,043	130,726	139,589
Natural resources[a]	41,701	44,599	52,596	54,110	66,128	70,653
Public safety[b]	21,577	26,596	29,257	32,956	39,867	56,222
Employment security administration	7,929	9,498	10,045	11,521	14,564	20,426
General control[c]	20,458	24,987	27,030	29,949	35,647	36,681
Interest on general debt	21,789	25,880	31,324	31,630	33,517	37,918
Miscellaneous[d]	26,243	28,537	62,729	47,424	53,110	54,943.

	1973	1974	1975	1976	1977	1978
Total general expenditure	2,256,244	2,500,496	2,764,481	2,857,552	3,115,966	3,620,638
Education	919,416	1,060,673	1,146,408	1,229,076	1,360,676	1,522,947
Highways	332,287	343,244	423,769	384,188	353,033	511,955
Public welfare	488,444	416,611	492,151	480,784	516,951	565,578
Health and hospitals	153,696	218,273	245,669	247,169	304,032	331,831
Natural resources[a]	84,247	101,365	98,553	99,139	112,074	92,283
Public safety[b]	53,608	77,284	83,039	89,904	94,420	122,587
Employment security administration	28,841	31,798	22,379	27,996	30,460	33,079
General control[c]	42,238	47,764	54,559	59,744	68,091	70,527
Interest on general debt	41,880	45,326	48,638	56,522	64,413	65,040
Miscellaneous[d]	111,587	158,158	149,316	183,030	211,816	304,811

[a] Includes agriculture, fish and game, forestry and parks, and other.
[b] Includes police protection and correction.
[c] Includes control and finance administration.
[d] Includes airports, water transport and terminals, miscellaneous commercial activities, protective inspection and regulation not elsewhere classified, general public buildings, veterans service, libraries, and general expenditures not elsewhere functionally classified.

Source: U. S. Department of Commerce, Bureau of the Census, State Government Finances, 1967-1978.

TABLE 22.122 (Continued)

PER CAPITA GENERAL REVENUE OF THE STATE GOVERNMENT OF GEORGIA, AND AVERAGE FOR ALL STATE GOVERNMENTS IN THE UNITED STATES, BY SELECTED SOURCE OF REVENUE, 1968-1978
(in dollars)

State and source	Year ending June 30										
	1968	1969	1970	1971	1972	1973	1974	1975	1976	1977	1978
50 state average	297.07	334.68	384.11	414.08	475.37	540.99	580.67	633.75	710.97	787.72	869.86
Taxes	182.87	208.48	236.93	250.79	288.55	325.52	352.24	377.37	417.17	468.76	521.00
Sales and gross receipts											
General	52.45	61.87	70.04	75.29	84.92	94.65	107.33	116.66	127.75	143.27	162.29
Selective[a]	52.94	47.71	64.60	68.60	75.33	82.88	85.18	87.41	93.75	99.55	105.76
License and privilege											
Motor vehicle and operator	12.48	13.39	14.60	15.45	16.09	17.39	17.82	17.21	18.91	19.68	20.58
Other[b]	6.88	7.23	8.19	9.00	9.80	10.12	10.91	12.36	13.34	13.48	14.63
Individual income	31.30	37.43	45.36	49.40	62.64	74.54	81.67	88.60	100.24	118.22	133.88
Corporation income	12.65	15.81	18.47	16.66	21.28	25.94	28.56	31.27	33.99	42.54	49.40
Miscellaneous[c]	14.15	15.09	15.67	16.40	13.66	20.00	21.18	23.74	29.19	32.03	34.47
Aid received from other governments											
Federal	76.50	84.06	95.11	110.72	129.12	149.94	150.15	178.18	196.36	213.03	230.92
Local	3.55	4.31	4.92	5.13	5.74	6.41	7.30	7.91	12.64	12.69	15.00
Charges and miscellaneous	34.15	37.82	47.15	47.44	51.96	59.12	70.97	78.29	84.81	93.24	102.94

[a]50 state average includes taxes on motor fuels, alcoholic beverages, tobacco products, insurance, public utilities, parimutuels, amusements and other. Georgia does not tax public utilities, parimutuels, amusements or other.

[b]Includes corporations in general, public utilities, alcoholic beverages, amusements, occupations and businesses not elsewhere classified, hunting and fishing and other. Public utilities and amusements are not taxed in Georgia.

[c]Includes property, death and gift, severance, poll, document and stock transfers and other. There are no severance or poll taxes in Georgia.

Source: U. S. Department of Commerce, Bureau of the Census, State Government Finances, 1968-1978.

TABLE 22.123

PERCENTAGE DISTRIBUTION OF GENERAL REVENUE BY THE STATE GOVERNMENT OF GEORGIA, AND BY ALL STATE GOVERNMENTS IN THE UNITED STATES, BY SOURCE OF REVENUE, 1968-1978

Source	Year ending June 30										
	1968	1969	1970	1971	1972	1973	1974	1975	1976	1977	1978
Georgia											
Taxes	60.6	61.8	62.6	58.2	59.3	58.8	60.1	52.8	57.3	59.9	59.1
Sales and gross receipts											
General	22.3	23.0	22.3	21.2	21.0	20.6	21.3	19.2	21.2	21.6	21.4
Selective[a]	19.0	18.9	18.3	17.8	18.5	17.6	16.6	14.1	14.5	14.1	13.0
License and privilege											
Motor vehicle and operator	2.6	2.5	2.6	2.2	1.9	1.9	1.8	1.3	1.4	2.4	1.2
Other[b]	0.9	0.9	0.9	0.9	0.9	.7	.8	.8	1.0	.9	.9
Individual income	9.5	10.4	12.3	10.8	11.9	12.3	13.5	12.8	14.1	15.6	16.3
Corporation income	5.4			4.8	4.4	4.9	5.3	4.1	4.5	5.4	5.5
Miscellaneous[c]	0.7	0.7	0.6	0.6	0.6	.7	.8	.5	.6	.9	.6
Aid received from other governments											
Federal	29.6	28.4	27.2	31.5	31.6	32.5	30.4	30.3	33.0	30.8	32.0
Local	0.7	0.8	0.7	0.7	0.3	.3	.2	.3	.4	.2	.3
Charges and miscellaneous	9.0	9.1	9.5	9.5	8.8	8.4	9.3	8.9	9.3	9.0	8.6

(continued)

TABLE 22.123 (Continued)

PERCENTAGE DISTRIBUTION OF GENERAL REVENUE BY THE STATE GOVERNMENT OF GEORGIA, AND BY ALL STATE GOVERNMENTS IN THE UNITED STATES, BY SOURCE OF REVENUE, 1968-1978

Source	Year ending June 30										
	1968	1969	1970	1971	1972	1973	1974	1975	1976	1977	1978
All States											
Taxes	61.6	62.3	61.7	60.6	60.7	60.2	60.7	59.5	58.7	59.5	59.9
Sales and gross receipts											
General	17.7	18.5	18.3	18.2	17.9	17.5	18.5	18.4	17.9	18.2	18.6
Selective[a]	17.8	17.3	16.9	16.6	15.8	15.3	14.7	13.8	13.2	12.6	12.2
License and privilege											
Motor vehicle and operator	4.2	4.1	3.9	3.8	3.4	3.2	3.0	2.7	2.6	2.5	2.4
Other[b]	2.3	2.3	2.3	2.1	2.0	1.9	1.9	1.9	1.9	1.7	1.7
Individual income	10.5	11.2	11.9	11.9	13.2	13.8	14.0	13.9	14.1	15.0	15.4
Corporation income	4.3	4.8	4.9	4.0	4.0	4.8	4.9	4.9	4.8	5.4	5.7
Miscellaneous[c]	4.7	4.8	4.3	4.0	3.9	3.7	3.7	3.7	4.1	--	--
Aid received from other governments											
Federal	25.8	25.2	24.8	26.7	27.2	27.7	25.9	26.8	27.6	27.0	26.5
Local	1.2	1.3	1.3	1.2	1.2	1.2	1.3	1.2	1.8	1.6	1.7
Charges and miscellaneous	11.5	11.3	12.3	11.5	10.9	10.9	12.2	12.3	11.9	11.8	11.8

[a]Includes motor fuels, alcoholic beverages, tobacco products, insurance, public utilities, parimutuels, amusements, and other.

[b]Includes corporations in general, public utilities, alcoholic beverages, amusements, occupations and businesses not elsewhere classified, hunting and fishing, and other.

[c]Includes property, death and gift, severance, poll, document and stock transfers, and other.

Source: U. S. Department of Commerce, Bureau of the Census, State Government Finances, 1968-1978, derived by Division of Research.

TABLE 22.132

PER CAPITA GENERAL EXPENDITURE OF THE STATE GOVERNMENT OF GEORGIA, AND AVERAGE FOR ALL STATE GOVERNMENTS IN THE UNITED STATES, BY FUNCTION, 1969-1978

Function	Year ending June 30									
	1969	1970	1971	1972	1973	1974	1975	1976	1977	1978
Georgia										
Total general expenditure[a]	293.03	331.81	382.93	413.29	471.43	512.19	561.20	574.96	617.27	712.16
Education	145.20	158.09	175.51	179.54	192.11	217.26	232.73	247.30	269.55	299.56
Highways	37.54	47.17	52.34	60.48	69.43	70.31	86.03	77.30	69.94	100.70
Public welfare	44.48	54.24	73.64	83.46	102.06	85.34	99.91	96.74	102.41	111.25
Health and hospitals	22.08	22.89	28.03	29.58	32.11	44.71	49.87	49.73	60.22	65.27
Natural resources	11.33	11.79	14.18	14.97	17.60	20.76	20.01	19.95	22.20	18.15
Public safety	4.32	4.86	5.93	9.07	7.80	11.81	12.09	13.18	13.35	24.11
Employment security administration	2.16	2.51	3.12	4.33	6.03	6.51	4.54	5.63	6.03	6.51
General control[b]	5.73	6.53	7.65	7.77	8.83	9.78	11.07	12.02	13.49	13.87
Interest on debt	6.75	6.89	7.19	8.03	8.75	9.28	9.87	11.37	12.76	12.79
50-state average										
Total general expenditure[a]	338.17	383.55	433.64	476.22	516.90	569.10	651.13	718.32	769.77	827.09
Education	135.05	152.47	170.75	184.82	198.94	222.44	254.29	278.70	296.96	320.63
Highways	62.24	66.60	72.06	74.13	71.85	75.22	82.31	84.60	81.14	85.00
Public welfare	54.03	65.24	79.21	92.49	103.67	106.98	120.33	138.50	152.01	164.57
Health and hospitals	23.39	26.45	29.93	33.56	25.15	40.07	47.82	51.93	58.46	63.86
Natural resources	10.42	10.98	12.40	12.51	13.03	14.49	16.73	18.06	20.26	15.69
Public safety	4.77	5.46	6.12	6.69	7.43	8.60	10.37	11.59	13.37	23.47
Employment security administration	3.31	3.79	4.58	5.46	6.11	6.19	7.11	7.34	7.88	8.08
General control[c]	7.53	8.64	9.67	10.50	11.98	13.61	15.48	17.03	19.01	22.14
Interest on debt	6.32	7.41	8.57	10.29	11.64	13.59	15.40	19.35	23.82	24.23

[a]Due to rounding detail does not add to total.

[b]General control and financial administration.

Source: U. S. Department of Commerce, Bureau of the Census, State Government Finances, 1969-1978.

TABLE 22.133

PERCENT DISTRIBUTION, GENERAL EXPENDITURE OF THE STATE GOVERNMENT OF GEORGIA, AND AVERAGE FOR ALL STATE GOVERNMENTS IN THE UNITED STATES, BY FUNCTION, 1969-1978

Function	1969	1970	1971	1972	1973	1974	1975	1976	1977	1978
Georgia										
Education	49.5	47.6	45.8	43.4	40.7	40.5	41.5	43.0	43.7	42.1
Highways	12.8	14.2	13.7	14.6	14.7	13.1	15.3	13.4	11.3	14.1
Public welfare	15.2	16.3	19.2	20.2	21.6	15.9	17.8	16.8	16.5	15.6
Health and hospitals	7.5	6.9	7.3	7.2	6.8	8.3	8.9	8.6	9.7	9.2
Natural resources	3.9	3.5	3.7	3.6	3.7	3.9	3.6	3.5	3.6	2.5
Public safety	2.2	2.2	1.5	2.2	2.4	3.0	3.0	3.1	3.0	3.4
Employment security administration	0.7	0.8	0.8	1.0	1.3	1.2	.8	1.0	1.0	.9
General control	2.0	2.0	2.0	1.9	1.9	1.8	2.0	2.1	2.0	1.9
Interest on debt	2.3	2.1	1.9	1.9	1.9	1.7	1.8	2.0	2.1	1.8
50-State Average										
Education	40.0	39.8	39.4	38.8	38.4	39.1	39.1	38.8	38.6	38.7
Highways	18.5	17.4	16.6	15.6	13.9	13.2	12.6	11.8	10.5	10.3
Public welfare	16.0	17.1	18.3	19.4	20.1	18.8	18.5	19.3	19.7	19.9
Health and hospitals	7.0	7.0	6.9	7.0	6.8	7.1	7.3	7.2	7.6	7.7
Natural resources	3.1	2.9	2.9	2.6	2.5	2.5	2.6	2.5	2.6	1.9
Public safety	2.5	2.5	2.4	2.4	2.5	2.6	2.6	2.6	2.7	2.8
Employment security administration	1.0	1.0	1.1	1.1	1.9	1.1	1.1	1.0	1.0	1.0
General control	2.3	1.2	2.2	2.3	2.3	2.4	2.4	2.4	2.5	2.7
Interest on debt	1.9	2.0	2.0	2.2	2.2	2.4	2.4	2.7	3.1	2.9

Source: U. S. Department of Commerce, Bureau of the Census, State Government Finances, 1969-1978.

TABLE 22.141

STATE GOVERNMENT DEBT OUTSTANDING
AT END OF FISCAL YEARS 1973-1978
(thousands of dollars)

State	Total	Percent increase from previous year	Long-term		Short-term
			Total	Non-guaranteed	
		1973			
Georgia	754,971	-23.3	754,971	754,955	---
Alabama	847,846	1.1	847,846	753,721	---
Florida	1,260,271	12.3	1,259,320	1,259,320	951
North Carolina	528,487	-1.8	528,487	133,846	---
South Carolina	603,108	13.4	603,108	243,046	---
Tennessee	642,386	8.4	577,386	205,296	65,000
United States	59,071,399	9.7	55,397,160	27,257,694	3,674,239
		1974			
Georgia	1,073,792	42.2	1,073,792	1,073,792	---
Alabama	873,184	3.0	873,184	780,169	---
Florida	1,487,955	18.1	1,487,004	1,340,534	951
North Carolina	498,602	-5.7	495,476	132,981	3,126
South Carolina	859,843	42.6	859,843	448,144	---
Tennessee	690,585	7.5	610,119	202,339	80,466
United States	65,296,227	10.5	61,696,845	30,841,627	3,599,382
		1975			
Georgia	1,148,785	7.0	1,148,785	1,018,169	---
Alabama	895,835	2.6	895,835	806,430	---
Florida	1,597,560	7.4	1,579,860	1,406,595	17,700
North Carolina	616,529	23.7	541,799	137,389	---
South Carolina	931,844	8.4	926,844	446,990	5,000
Tennessee	775,156	12.2	676,805	196,435	98,351
United States	72,127,377	10.5	67,547,919	33,812,271	4,579,458
		1976			
Georgia	1,289,771	12.3	1,289,771	962,210	---
Alabama	979,022	9.3	979,002	881,602	20
Florida	1,739,834	8.9	1,739,834	1,525,819	---
North Carolina	709,221	15.0	701,233	136,860	---
South Carolina	1,045,189	12.2	1,039,939	550,293	5,250
Tennessee	950,969	22.7	880,847	307,886	70,122
United States	84,378,624	17.0	78,367,885	39,946,556	6,010,739
		1977			
Georgia	1,268,456	-1.6	1,268,456	899,685	---
Alabama	997,145	1.8	997,145	885,255	---
Florida	2,003,353	15.1	2,003,353	1,569,688	---
North Carolina	807,475	13.8	806,960	173,957	515
South Carolina	1,311,389	25.5	1,283,864	781,140	27,525
Tennessee	1,203,163	26.5	1,096,449	404,604	106,714
United States	90,199,895	6.9	87,183,953	44,271,417	3,015,942
		1978			
Georgia	1,345,733	6.1	1,345,733	833,702	---
Alabama	999,931	.3	999,931	866,676	---
Florida	2,344,012	17.0	2,344,012	1,723,532	---
North Carolina	778,069	-3.6	777,559	189,981	510
South Carolina	1,762,897	34.4	1,761,647	1,174,682	1,250
Tennessee	1,383,130	14.9	1,317,608	576,013	65,522
United States	102,568,904	2.8	99,671,459	53,355,642	2,897,445

Source: U. S. Department of Commerce, Bureau of the Census, State Government Finances, 1973-1978.

TABLE 22.212

SELECTED FINANCIAL STATISTICS FOR INDIVIDUAL COUNTY GOVERNMENTS FOR GEORGIA, 1977
(thousands of dollars)

County	Fiscal year ending	Revenue: Total general	Revenue: Tax	Expenditure: Total general	Expenditure: Capital outlay	Expenditure: Current[a] operation
Appling	12/31	2,267	1,638	2,055	481	1,574
Atkinson	6/30	643	247	638	164	474
Bacon	12/31	610	360	608	30	578
Baker	12/31	427	205	391	58	333
Baldwin	6/30	3,719	1,931	3,673	1,1136	2,537
Banks	6/30	736	412	749	156	593
Barrow	12/31	1,062	711	1,002	84	918
Bartow	12/31	6,153	2,374	6,209	588	5,621
Ben Hill	12/31	1,167	686	1,008	104	904
Berrien	5/31	1,066	521	1,147	169	978
Bibb	9/30	13,431	9,516	12,736	2,077	10,659
Bleckley	12/31	534	229	668	247	421
Brantley	12/31	727	421	696	72	624
Brooks	12/31	1,012	513	989	204	785
Bryan	12/31	844	435	900	248	652
Bulloch	6/30	2,023	824	2,208	661	1,547
Burke	12/31	1,696	600	1,631	27	1,604
Butts	6/30	1,306	866	1,562	41	1,521
Calhoun	12/31	915	468	838	132	706
Camden	12/31	1,310	616	1,438	290	1,148
Candler	6/30	552	250	620	169	451
Carroll	12/31	3,916	2,487	3,120	394	2,726
Catoosa	12/31	3,766	2,843	2,744	1,233	1,511
Charlton	6/30	1,101	662	980	214	766
Chatham	12/31	32,761	21,559	22,801	2,288	20,513
Chattahoochee	12/31	300	64	303	187	116
Chattooga	12/31	1,273	726	1,509	265	1,244
Cherokee	12/31	2,970	1,409	2,892	266	2,626
Clarke	6/30	7,552	4,322	8,346	1,237	7,109
Clay	12/31	404	175	381	48	333
Clayton	6/30	23,139	15,539	21,024	3,227	17,797
Clinch	7/31	660	345	567	63	504
Cobb	12/31	35,023	17,970	36,570	4,923	31,647
Coffee	12/31	1,868	1,130	1,705	13	1,692
Colquitt	6/30	2,889	1,496	2,927	736	2,191
Columbia	12/31	2,411	1,294	2,480	409	2,071
Cook	6/30	1,387	823	1,054	35	1,019
Coweta	12/31	4,853	2,688	4,994	1,827	3,167
Crawford	12/31	752	358	764	236	528
Crisp	6/30	1,406	927	1,415	83	1,332
Dade	12/31	880	351	729	102	627
Dawson	12/31	918	300	834	403	431
Decatur	6/30	1,538	758	1,811	458	1,353
DeKalb	12/31	117,148	69,256	120,223	16,315	103,908
Dodge	12/31	1,115	597	1,038	151	887

(continued)

TABLE 22.212 (Continued)

SELECTED FINANCIAL STATISTICS FOR INDIVIDUAL COUNTY GOVERNMENTS FOR GEORGIA, 1977
(thousands of dollars)

County	Fiscal year ending	Revenue		Expenditures		
		Total general	Tax	Total general	Capital outlay	Current[a] operation
Dooly	12/31	1,132	454	991	197	794
Dougherty	6/31	8,099	5,354	9,465	2,988	6,477
Douglas	12/31	5,680	4,514	4,339	272	4,067
Early	6/30	1,541	1,006	1,817	737	1,080
Echols	12/31	269	147	277	54	223
Effingham	8/31	2,711	612	2,494	274	2,220
Elbert	12/31	1,559	765	1,469	288	1,181
Emanuel	9/30	1,776	913	1,952	84	1,868
Evans	6/30	592	403	685	114	571
Fannin	12/31	1,127	341	1,442	82	1,360
Fayette	12/31	1,382	860	1,647	555	1,092
Floyd	12/31	7,522	4,761	6,337	1,067	5,270
Forsyth	12/31	2,455	1,516	2,919	1,331	1,588
Franklin	6/30	796	387	804	247	557
Fulton	12/31	130,828	99,275	131,929	14,165	117,764
Gilmer	12/31	1,800	890	1,718	111	1,607
Glascock	12/31	311	217	287	96	191
Glynn	6/30	8,892	6,360	9,399	1,481	7,918
Gordon	12/31	4,343	1,556	4,477	256	4,221
Grady	12/31	1,362	774	1,486	283	1,203
Greene	12/31	770	245	819	214	605
Gwinnett	12/31	17,807	11,986	12,942	826	12,116
Habersham	6/30	1,961	1,070	2,008	110	1,898
Hall	6/30	8,513	6,030	7,648	1,605	6,043
Hancock	8/31	844	441	946	82	864
Haralson	6/30	1,746	1,161	1,937	77	1,860
Harris	12/31	1,196	576	1,246	312	934
Hart	12/31	1,227	657	1,036	81	955
Heard	12/31	1,147	780	1,093	126	967
Henry	6/30	3,778	2,165	3,820	599	3,221
Houston	6/30	5,482	2,859	5,540	1,761	3,779
Irwin	12/31	749	448	648	126	522
Jackson	12/31	1,668	856	1,663	204	1,459
Jasper	12/31	1,159	738	1,160	71	1,089
Jeff Davis	12/31	738	376	677	49	628
Jefferson	6/30	1,745	738	1,706	335	1,371
Jenkins	6/30	1,193	589	1,011	167	844
Johnson	12/31	557	245	413	64	349
Jones	12/31	1,011	620	1,057	243	814
Lamar	12/31	1,001	527	942	262	680
Lanier	12/31	472	188	542	139	403
Laurens	12/31	2,781	1,193	2,533	45	2,488
Lee	6/30	906	575	822	138	684
Liberty	6/30	2,141	1,089	2,703	733	1,970
Lincoln	12/31	596	170	554	118	436

(continued)

TABLE 22.212 (Continued)

SELECTED FINANCIAL STATISTICS FOR INDIVIDUAL COUNTY GOVERNMENTS FOR GEORGIA, 1977
(thousands of dollars)

County	Fiscal year ending	Revenue		Expenditure		
		Total general	Tax	Total general	Capital outlay	Current[a] operation
Long	12/31	657	452	370	16	354
Lowndes	6/30	7,114	4,597	6,654	1,204	
Lumpkin	6/30	1,021	470	1,115	37	1,078
McDuffie	12/31	1,492	740	1,540	666	874
McIntosh	5/31	704	375	735	217	518
Macon	6/30	1,128	604	1,427	205	1,222
Madison	12/31	1,031	505	1,090	38	1,052
Marion	12/31	620	304	526	57	469
Meriwether	12/31	1,690	875	1,226	105	1,121
Miller	12/31	909	399	1,120	456	664
Mitchell	12/31	1,385	759	1,351	140	1,211
Monroe	12/31	1,609	820	1,660	193	1,467
Montgomery	12/31	327	119	324	77	247
Morgan	6/30	1,182	591	1,066	24	1,042
Murray	12/31	1,715	887	1,692	90	1,602
Newton	6/30	3,314	1,692	2,775	151	2,624
Oconee	6/30	672	413	595	70	525
Oglethorpe	12/31	652	310	633	192	441
Paulding	12/31	2,056	1,130	1,830	193	1,637
Peach	6/30	1,231	642	1,199	192	1,007
Pickens	12/31	1,344	787	1,769	661	1,108
Pierce	6/30	1.123	608	1,211	348	863
Pike	12/31	836	268	855	86	769
Polk	12/31	2,265	1,095	2,092	146	1,946
Pulaski	6/30	677	338	705	4	701
Putnam	12/31	1,754	1,050	1,540	57	1,483
Quitman	12/31	207	57	241	112	159
Rabun	12/31	1,658	876	1,462	282	1,180
Randolph	6/30	680	322	616	93	523
Richmond	12/31	23,473	18,464	18,299	1,472	16,827
Rockdale	6/30	3,699	2,518	4,777	188	4,589
Schley	6/30	288	159	259	29	230
Screven	6/30	1,283	597	1,258	201	1,057
Seminole	12/31	558	276	572	61	511
Spalding	12/31	3,454	2,082	2,705	420	2,285
Stephens	6/30	1,914	1,207	1,757	234	1,523
Stewart	12/31	637	350	591	175	416
Sumter	12/31	1,898	847	1,630	151	1,479
Talbot	6/30	544	210	609	14	595
Taliaferro	6/30	387	131	391	83	308
Tattnall	12/31	1,436	661	1,602	528	1,074
Taylor	6/30	754	350	792	49	743
Telfair	6/30	630	430	549	53	496
Terrell	9/30	1,070	445	1,098	234	864
Thomas	12/31	3,035	1,787	2,356	177	2,179
Tift	12/31	2,444	1,276	2,312	767	1,545

(continued)

TABLE 22.212 (Continued)

SELECTED FINANCIAL STATISTICS FOR INDIVIDUAL COUNTY GOVERNMENTS FOR GEORGIA, 1977
(thousands of dollars)

County	Fiscal year ending	Revenue		Expenditure		
		Total general	Tax	Total general	Capital outlay	Current[a] operation
Toombs	12/31	1,436	661	1,368	311	1,057
Towns	12/31	452	116	499	160	339
Treutlen	6/30	566	286	539	107	432
Troup	12/31	3,344	1,583	3,313	658	2,655
Turner	6/30	1,032	576	877	93	784
Twiggs	12/31	623	230	688	159	529
Union	12/31	899	145	919	370	549
Upson	12/31	1,687	999	1,712	341	1,371
Walker	12/31	5,033	2,658	4,098	1,082	3,016
Walton	6/30	3,071	1,893	2,572	386	2,186
Ware	12/31	2,899	1,885	2,991	278	2,713
Warren	6/30	789	293	690	211	479
Washington	6/30	4,175	997	3,604	402	3,202
Wayne	12/31	2,899	1,362	2,606	343	2,263
Webster	12/31	329	179	337	46	291
Wheeler	12/31	360	128	438	125	313
White	12/31	650	265	591	78	513
Whitfield	12/31	9,299	6,939	7,075	1,846	5,229
Wilcox	6/30	722	371	537	43	494
Wilkes	6/30	998	602	923	92	831
Wilkinson	12/31	989	627	948	354	594
Worth	12/31	1,434	708	1,418	143	1,275

[a]Direct expenditure for compensation of own officers and employees for supplies, materials, and contractual services, except amounts for capital outlay.

Source: U. S. Department of Commerce, Bureau of the Census, 1977 Census of Governments, Government Finances, Finances of County Governments, Vol. 4, No. 3.

TABLE 22.221

GENERAL REVENUE OF GEORGIA CITIES WITH 1975 POPULATION OF 10,000 OR MORE, 1977
(thousands of dollars)

City	General Revenue: Total general revenue	Total from taxes	Intergovernmental revenue	Total Charges and miscellaneous	Utility revenue
Albany	13,276	4,943	4,151	4,182	29,796
Americus	2,419	1,102	1,083	234	1,530
Athens	11,357	3,624	6,114	1,619	2,698
Atlanta	214,411	89,819	55,949	68,643	20,744
Augusta	17,871	7,159	7,285	5,427	2,655
Bainbridge	2,005	1,001	529	475	1,379
Brunswick	5,054	2,410	688	1,956	620
Carrollton	2,977	1,605	586	786	679
Cartersville	3,054	1,710	565	779	9,936
College Park	3,765	1,767	397	1,601	7,281
Columbus[a]	43,057	28,983	7,897	6,177	3,960
Cordele	2,511	898	1,086	527	1,331
Covington	1,954	960	317	677	4,832
Dalton	9,436	4,212	3,429	1,795	31,650
Decatur	4,943	2,302	1,534	1,107	--
Douglas	2,617	779	995	843	4,359
Douglasville	1,843	710	635	498	240
Dublin	2,279	1,200	317	762	2,092
East Point	6,321	3,890	650	1,781	11,074
Forest Park	3,612	1,815	506	1,291	719
Gainesville	9,466	4,404	2,523	2,539	2,098
Griffin	4,131	1,869	519	1,743	6,585
LaGrange	4,307	2,328	1,150	829	11,044
Lawrenceville	769	401	61	307	2,691
Macon	31,640	17,713	8,369	5,558	4,478
Marietta	8,971	3,476	2,487	3,008	18,554
Milledgeville	3,381	1,095	1,271	1,015	534
Moultrie	2,201	942	522	737	5,065
Newnan	1,908	1,099	440	369	2,892
Rome	8,352	4,988	1,842	1,522	2,161
Roswell	2,924	1,909	151	864	294
Savannah	35,908	13,643	16,384	5,881	5,373
Smyrna	3,286	2,026	464	796	804
Statesboro	1,904	1,004	581	319	2,052
Thomaston	2,094	1,158	396	540	2,245
Thomasville	3,259	1,362	973	924	9,712
Tifton	2,804	1,435	622	747	1,607
Valdosta	9,318	3,220	4,140	1,958	948
Vidalia	1,905	1,244	326	335	275
Warner Robins	6,041	3,101	748	2,192	5,204
Waycross	3,153	1,984	597	572	417

--- Represents zero or rounds to zero.

Source: U. S. Bureau of the Census, Census of Governments, 1977, Government Finances, Finances of Municipalities and Township Governments.

TABLE 22.220

REVENUE AND EXPENDITURES OF GEORGIA CITIES OVER 50,000[a] POPULATION IN 1971-1978
(thousands of dollars)

Revenue	1971	1972	1973	1974	1975	1976	1977	1978
General revenue, total	170,645	238,291	262,827	330,067	345,701	347,717	356,163	400,568
Taxes[b]	86,336	106,113	112,899	121,270	128,750	143,047	162,260	150,235
Property	53,883	70,858	74,811	79,040	81,977	92,241	96,687	87,315
Sales and gross receipts	17,714	19,573	22,578	26,008	30,601	34,771	49,503	55,050
Intergovernmental revenue	19,369	38,312	58,906	98,285	95,943	85,061	98,035	136,482
From state government only	7,066	14,800	16,118	16,806	20,831	28,689	31,922	46,545
Charges and miscellaneous	64,940	93,866	91,019	110,512	121,007	119,610	95,868	113,401
Utility revenue	33,716	38,599	39,416	42,568	53,200	58,651	67,006	69,064
Expenditures								
General expenditure, total[b]	232,244	261,553	295,812	283,925	312,608	361,012	336,086	411,352
Total less capital outlay[b]	169,775	172,855	192,263	204,791	230,749	266,437	264,416	299,109
Police	22,413	27,328	31,417	38,262	44,441	49,069	47,919	47,832
Fire	16,505	18,135	19,109	21,544	24,449	25,738	27,331	28,214
Highways	19,616	21,655	24,445	21,227	23,907	23,359	26,158	30,860
Sanitation and sewerage	31,184	32,876	55,414	54,088	47,411	55,635	44,397	54,590
Public welfare	144	1,557	1,572	2,665	8,339	1,643	451	3,158
Education	37,060	6,337	5,579	5,250	4,201	4,188	5,559	4,867
Health and hospitals	11,432	15,253	16,455	20,074	24,049	26,881	3,943	4,385
Utility expenditure	32,332	38,267	47,188	65,997	67,990	69,473	71,065	70,367
Expenditures for personal service	91,805	113,573	126,113	140,811	162,498	171,770	181,777	178,247
Long-term debt outstanding	490,664	591,958	672,449	681,737	705,615	720,083	730,376	1,062,673
Full faith & credit	257,379	269,229	309,588	313,874	315,195	310,187	249,802	253,061
Nonguaranteed	233,285	322,729	362,861	367,863	390,420	409,896	480,574	809,612

[a]Albany, Atlanta, Augusta, Columbus, Macon, Savannah.

[b]Including amounts for categories not shown separately.

Source: U. S. Department of Commerce, Bureau of the Census, City Government Finances, 1971-1978.

TABLE 22.222 (Continued)

GENERAL EXPENDITURES OF GEORGIA MUNICIPALITIES HAVING A 1975 POPULATION OF 10,000 OR MORE, BY FUNCTION, 1977
(thousands of dollars)

Municipality	Total general expenditures[a]	Police & fire	Highways	Sanitation & sewerage	Public welfare	Health & hospitals	Education	Parks & recreation	General control & financial administration	Interest on general debt
Statesboro	2,074	618	281	48	---	2	---	198	275	---
Thomaston	2,436	539	246	495	---	---	688	106	177	---
Thomasville	3,963	1,079	153	1,046	---	---	---	213	221	151
Tifton	2,341	802	435	524	---	---	---	52	403	---
Valdosta	6,624	1,743	912	1,783	---	---	---	420	479	195
Vidalia	1,664	298	179	354	---	---	388	91	86	184
Warner Robins	5,109	1,353	690	784	---	---	---	405	601	172
Waycross	3,891	883	519	1,591	---	2	---	242	168	66

--- Represents zero or rounds to zero.

[a]Expenditures for libraries, general public buildings and miscellaneous unallocable are included in total.

[b]Data reflect the consolidation of Muscogee County and Columbus, effective January 1, 1971.

Source: U. S. Bureau of the Census, Census of Governments, 1977, Government Finances, Finances of Municipalities and Township Government, Vol. 4, No. 4, 1977.

TABLE 22.223

PAYMENTS TO LOCAL GOVERNMENTS BY STATE GOVERNMENT OF GEORGIA, BY TYPE OF RECEIVING GOVERNMENT, AND BY FUNCTION, 1950-1978
(thousands of dollars)

Year ending June 30	Total[a]	Receiving government			Function			
		Counties	Cities	School districts	Education	Highways	Public welfare	Other
1950	58,404	8,637	2,871	46,896	49,225	4,817	1,566	---
1951	71,044	15,284	262	55,262	55,262	7,571	1,806	---
1952	98,407	23,178	261	74,778	74,828	15,030	2,151	---
1953	115,074	27,790	1,066	84,328	84,404	20,658	2,485	---
1954	109,630	24,694	1,352	83,584	83,654	16,359	2,693	147
1955	117,327	26,164	2,332	88,621	88,706	17,670	2,728	333
1956	132,954	28,806	2,415	101,733	101,825	21.451	2,756	155
1957	142,882	31,217	3,158	108,412	108,517	24,152	2,904	172
1958	161,666	38,158	6,641	116,791	116,899	35,231	3,480	159
1959	172,252	36,446	7,962	127,831	127,917	32,477	3,760	---
1960	176,535	35,407	6,453	134,675	134,814	26,920	3,994	69
1961	193,061	39,975	3,827	149,259	149,359	29,320	4,144	48
1962	203,944	37,582	2,059	164,051	164,172	23,235	4,814	957
1963	218,490	34,349	3,440	174,341	174,495	28,471	5,793	373
1964	234,655	34,271	3,492	191,567	191,718	28,271	5,537	579
1965	266,460	35,315	2,639	222,033	222,650	26,662	6,490	10,658
1966	337,511	33,918	6,911	290,974	292,723	26,764	7,923	10,101
1967	411,140	52,468	16,276	337,048	339,075	49,628	9,491	12,946
1968	409,926	55,190	17,288	331,466	331,522	51,386	11,660	15,358
1969	454,777	54,669	18,921	370,259	370,294	32,400	14,725	20,641
1970	464,971	56,567	14,356	387,570	387,602	26,567	18,470	17,115
1971	537,443	67,946	20,087	439,723	439,770	30,120	25,394	26,042
1972	598,776	99,792	24,045	466,829	466,880	43,860	34,508	37,411
1973	673,956	93,002	34,174	515,357	515,414	51,026	32,594	58,805
1974	817,138	160,502	39,719	609,696	609,746	64,443	23,562	51,082
1975	804,497	85,408	30,951	650,238	650,312	59,702	4,162	71,531
1976	845,591	74,692	24,863	694,266	694,325	40,149	2,133	87,451
1977	994,715	95,727	31,887	792,970	792,970	45,970	8,922	123,708
1978	1,177,775	137,353	31,377	899,568	899,568	62,794	7,961	174,953

[a]Amounts not segregated or segregatable are included in total, but are not shown in specified type of receiving government.

Source: U. S. Department of Commerce, Bureau of the Census, State Government Finances, 1950-1978.

TABLE 22.301

FEDERAL GRANTS TO STATE AND LOCAL GOVERNMENTS IN GEORGIA, BY PURPOSE, 1970-1976
(thousands of dollars)
(year ending June 30)

Purpose	1970	1971	1972	1973
Public assistance	181,869	251,080	322,901	151,679
Economic opportunity and manpower	---	62,768	60,147	59,227
Health service	27,253	21,146	17,778	26,634
Other welfare services	137,411	126,707	141,520	180,983
Education	84,893	86,130	117,545	106,287
Highways	61,634	84,022	88,399	93,127
All other[a]	58,709	63,236	87,616	78,641
Total	551,758	695,089	835,906	896,813

Purpose	1974	1975	1976
Public assistance	330,265	332,555	382,346
Economic opportunity and manpower	60,625	81,072	149,578
Health service	26,555	35,917	33,725
Other welfare services	202,626	176,970	184,326
Education	96,478	114,152	102,684
Highways	99,422	125,651	191,624
All other[a]	175,889	178,117	237,329
Total	1,118,099	1,174,497	1,414,459

[a]Includes urban affairs, agriculture and natural resources, and miscellaneous.

Source: U. S. Department of Health, Education, and Welfare, Social Security Administration, Social Security Bulletin, August 1969; September 1970, 1971; June 1972-1976; October 1977.

23. LAW ENFORCEMENT AND COURTS

TABLE OF CONTENTS

TABLE		PAGE
23.101	Index of Crime, Georgia, Adjacent States and United States, 1973-1978.	362
23.111	Number of Offenses Known to Police in Georgia Cities Over 25,000 Population, 1973-1978	364
23.211	Number of Full-Time Law Enforcement Employees, Selected Cities, With 25,000 or More Population, Georgia, Adjacent States, October 31, 1977 and 1978.	366
23.212	Full-Time State Police and Highway Patrol Employees, Selected Data, Georgia, Adjacent States and United States, October 31, 1977 and 1978. .	367
23.221	Prisoners Present in State and Federal Prisons, Georgia, Adjacent States and United States, 1971-1977.	368
23.222	Prisoners Executed Under Civil Authority in Georgia, Adjacent States and United States, Selected Years	368
23.225	Inmate Admissions and Departures, Fiscal Years 1976-1978	369

TABLE 23.101

INDEX OF CRIME, GEORGIA, ADJACENT STATES AND UNITED STATES,[a] 1973-1978 (number and rate per 100,000 inhabitants)

Type of crime and state	1973		1974		1975	
	Number	Rate	Number	Rate	Number	Rate
Murder and non-negligent manslaughter						
Georgia	834	17.4	868	17.8	711	14.4
Alabama	468	13.2	536	15.0	577	16.0
Florida	1,180	15.4	1,191	14.7	1,130	13.5
North Carolina	683	13.0	629	11.7	677	12.4
South Carolina	392	14.4	452	16.2	414	14.7
Tennessee	544	13.2	555	13.4	477	11.4
United States	19,526	9.3	20,711	9.8	20,505	9.6
Forcible Rape						
Georgia	1,236	25.8	1,323	27.1	1,251	25.4
Alabama	751	21.2	811	22.7	738	20.4
Florida	2,447	31.9	2,910	36.0	2,986	35.7
North Carolina	847	16.1	833	15.5	885	16.2
South Carolina	612	22.5	730	26.2	748	26.5
Tennessee	1,108	26.9	1,062	25.7	1,095	26.1
United States	51,232	24.4	55,395	26.2	56,093	26.3
Robbery						
Georgia	7,565	158.1	8,617	176.5	8,204	166.5
Alabama	2,809	79.4	3,562	99.6	4,446	123.0
Florida	17,069	222.3	22,263	275.2	20,031	239.7
North Carolina	3,766	71.4	4,948	92.3	4,479	82.2
South Carolina	2,158	79.2	3,547	127.4	3,125	110.9
Tennessee	5,383	130.5	6,490	157.2	6,987	166.8
United States	383,260	182.6	442,397	209.3	464,793	218.2
Aggravated Assault						
Georgia	10,103	211.1	10,779	220.8	12,442	252.6
Alabama	8,362	236.3	8,429	235.6	8,440	233.5
Florida	25,723	335.0	28,457	351.8	33,393	399.6
North Carolina	17,790	337.4	19,810	369.4	17,750	325.6
South Carolina	7,595	278.6	7,959	285.9	10,125	359.3
Tennessee	7,736	187.5	7,862	190.4	8,068	192.6
United States	417,427	198.9	456,213	215.8	484,713	227.4
Burglary						
Georgia	60,726	1,268.8	71,394	1,462.4	77,867	1,580.7
Alabama	31,754	897.3	37,841	1,057.9	42,059	1,163.8
Florida	142,597	1,857.2	185,042	2,287.3	196,358	2,349.6
North Carolina	47,036	892.0	63,654	1,186.9	70,051	1,285.1
South Carolina	32,557	1,194.3	43,497	1,562.4	48,306	1,714.2
Tennessee	41,663	1,009.8	55,745	1,350.1	57,766	1,379.3
United States	2,549,930	1,215.1	3,039,159	1,437.7	3,252,129	1,525.9
Auto Theft						
Georgia	17,153	358.4	16,945	347.1	16,637	337.7
Alabama	8,039	227.2	9,322	260.6	9,767	270.3
Florida	34,542	449.9	39,065	482.9	36,991	442.6
North Carolina	9,163	173.8	10,097	188.3	10,139	186.0
South Carolina	6,705	246.0	7,862	282.4	7,315	259.6
Tennessee	13,619	330.1	14,316	346.7	15,273	364.7
United States	925,713	441.1	977,068	462.2	1,000,455	469.4

(continued)

TABLE 23.101 (Continued)

INDEX OF CRIME, GEORGIA, ADJACENT STATES AND UNITED STATES,[a] 1973-1978 (number and rate per 100,000 inhabitants)

Type of crime and state	1976 Number	1976 Rate	1977 Number	1977 Rate	1978 Number	1978 Rate
Murder and non-negligent manslaughter						
Georgia	692	13.9	593	11.7	731	14.4
Alabama	553	15.1	524	14.2	499	13.3
Florida	903	10.7	859	10.2	949	11.0
North Carolina	609	11.1	586	10.6	600	10.8
South Carolina	331	11.6	343	11.9	336	11.5
Tennessee	462	11.0	434	10.1	411	9.4
United States	18,784	8.8	19,121	8.8	19,555	9.0
Forcible Rape						
Georgia	1,240	24.9	1,570	31.1	1,928	37.9
Alabama	794	21.7	929	25.2	954	25.5
Florida	3,055	36.3	3,348	39.6	3,960	46.1
North Carolina	838	15.3	937	17.0	1,024	18.4
South Carolina	909	31.9	950	33.0	1,032	35.4
Tennessee	1,072	25.4	1,276	29.7	1,335	30.6
United States	56,730	26.4	63,022	29.1	67,131	30.8
Robbery						
Georgia	7,076	142.4	7,094	140.5	8,454	166.3
Alabama	3,520	96.0	3,572	96.8	3,708	99.1
Florida	15,695	186.4	15,885	187.9	17,701	206.0
North Carolina	3,859	70.6	3,385	61.3	3,673	65.9
South Carolina	3,010	105.7	3,046	105.9	2,955	101.3
Tennessee	6,215	147.5	6,266	145.8	6,639	152.4
United States	420,214	195.8	404,847	187.1	417,038	191.3
Aggravated Assault						
Georgia	12,022	241.9	12,946	256.5	13,432	264.2
Alabama	9,381	256.0	10,268	278.3	10,521	281.2
Florida	34,944	415.0	37,960	449.1	43,182	502.5
North Carolina	16,755	306.4	17,584	318.3	17,757	318.4
South Carolina	12,815	450.0	13,958	485.3	14,281	489.4
Tennessee	8,825	209.4	8,767	203.9	8,286	190.2
United States	490,850	228.7	522,509	241.5	558,102	255.9
Burglary						
Georgia	71,984	1,448.4	68,205	1,351.1	75,022	1,475.6
Alabama	42,879	1,170.0	41,901	1,135.5	46,001	1,229.3
Florida	164,609	1,954.7	157,195	1,859.9	170,061	1,978.8
North Carolina	64,289	1,175.5	63,765	1,154.1	66,031	1,184.0
South Carolina	44,247	1,553.6	46,407	1,613.6	43,729	1,498.6
Tennessee	55,647	1,320.5	54,154	1,259.7	52,876	1,213.6
United States	3,089,789	1,439.4	3,052,189	1,410.9	3,104,496	1,423.7
Auto Theft						
Georgia	15,888	319.7	15,036	297.9	18,126	356.5
Alabama	9,614	262.3	10,359	280.7	11,319	302.5
Florida	28,605	339.7	29,698	351.4	33,400	388.6
North Carolina	9,750	178.3	10,612	192.1	11,228	201.3
South Carolina	7,145	250.9	7,048	245.1	8,058	276.1
Tennessee	13,734	325.9	13,500	314.0	14,297	328.1
United States	957,599	446.1	968,358	447.6	991,611	454.7

[a]Offense totals based on all reporting agencies and estimates for unreported areas.

Source: Federal Bureau of Investigation, Uniform Crime Reports, 1973-1978.

TABLE 23.111

NUMBER OF OFFENSES KNOWN TO POLICE
IN GEORGIA CITIES OVER 25,000 POPULATION,[a]
1973-1978

City and year	Criminal homicide[b]	Robbery	Aggravated assault	Burglary-breaking or entering	Auto theft	Forcible rape	Larceny-theft
Albany							
1973	15	131	288	1,055	196	20	1,411
1974	22	108	393	1,654	177	12	1,817
1975	22	176	549	1,524	174	16	2,603
1976	16	122	545	1,300	156	23	2,692
1977	17	154	442	1,460	156	40	2,487
1978	11	131	288	1,579	187	40	2,586
Athens							
1973	12	79	65	696	165	14	923
1974	10	118	83	881	138	15	1,182
1975	11	118	143	888	156	8	1,554
1976	6	75	197	914	150	13	2,182
1977	3	90	253	935	161	28	2,100
1978	7	83	272	895	171	33	2,089
Atlanta							
1973[c]	329	4,140	2,650	15,901	4,897	468	16,739
1974	308	4,357	3,369	16,802	4,114	440	19,320
1975	237	3,887	3,518	14,501	3,738	443	22,612
1976	198	3,380	3,518	12,455	3,448	477	26,075
1977	138	3,354	3,593	12,295	3,158	510	22,549
1978	144	4,119	3,990	15,185	3,966	592	25,874
Augusta							
1973	11	74	150	711	140	5	411
1974	16	105	113	553	138	--	545
1975	16	175	248	1,394	197	25	1,703
1976	25	134	142	1,421	210	23	2,264
1977	15	140	125	1,359	194	18	1,929
1978	17	167	117	1,241	194	21	1,767
Columbus							
1973	39	283	158	1,679	775	23	1,729
1974	51	257	150	2,150	623	30	2,083
1975	28	435	230	2,965	740	23	4,299
1976	37	260	174	2,293	680	18	4,069
1977	29	233	245	2,281	601	42	2,758
1978	39	313	310	2,440	707	28	3,152
East Point							
1973	5	78	178	657	285	14	771
1974	10	99	92	757	277	16	939
1975	5	65	74	682	207	12	1,244
1976	8	77	112	705	223	15	1,683
1977	7	72	172	824	273	25	1,396
1978	2	126	142	1,020	307	32	1,670

(continued)

TABLE 23.111 (Continued)

NUMBER OF OFFENSES KNOWN TO POLICE
IN GEORGIA CITIES OVER 25,000 POPULATION,[a]
1973-1978

City and year	Criminal homicide[b]	Robbery	Aggravated assault	Burglary-breaking or entering	Auto theft	Forcible rape	Larceny-theft
Macon							
1973	34	262	220	2,565	973	30	2,590
1974	43	266	300	2,877	792	40	2,956
1975	27	196	376	3,154	746	44	3,423
1976	31	313	462	2,492	627	58	4,153
1977	20	283	339	1,930	449	47	4,137
1978	20	243	302	2,436	611	36	4,116
Marietta							
1973	13	53	73	673	242	10	1,315
1974	7	46	253	938	299	17	1,329
1975	6	60	289	734	273	18	1,611
1976	--	59	408	704	243	21	1,654
1977	4	63	185	719	280	20	1,620
1978	2	72	193	892	309	21	1,748
Rome							
1973	8	22	136	321	100	1	616
1974	10	27	108	520	104	2	601
1975	9	25	88	460	85	1	906
1976	13	36	74	474	95	--	1,180
1977	5	39	89	502	150	8	994
1978	9	29	64	434	126	5	890
Savannah							
1973	38	384	401	2,599	724	66	3,345
1974	30	347	414	2,563	559	70	4,294
1975	39	472	793	3,551	423	53	4,539
1976	31	374	521	3,123	406	43	5,432
1977	24	329	732	2,675	417	67	4,997
1978	28	367	1,066	2,500	414	86	5,012
Valdosta							
1973	7	30	117	287	73	3	865
1974	9	41	102	392	116	8	1,121
1975	6	47	60	425	95	9	1,136
1976	3	41	38	510	87	8	1,039
1977	4	46	67	527	91	7	1,176
1978	4	27	65	449	70	9	1,146
Warner Robins							
1973	3	10	26	161	58	5	474
1974	3	10	28	145	97	4	901
1975	4	15	19	312	85	4	1,093
1976	5	15	47	303	80	8	1,255
1977	4	15	20	380	56	4	1,058
1978	3	39	32	370	95	--	1,299

[a]1970 Census of Population (U. S. Department of Commerce, Bureau of the Census).

[b]Includes murder, non-negligent and negligent manslaughter.

[c]1973 figures not comparable with prior years because of change in reporting practices or annexation.

Source: Federal Bureau of Investigation, Uniform Crime Reports, 1973-1978.

TABLE 23.211

NUMBER OF FULL-TIME LAW ENFORCEMENT EMPLOYEES, SELECTED CITIES, WITH 25,000 OR MORE POPULATION, GEORGIA AND ADJACENT STATES, OCTOBER 31, 1977 AND 1978

	1977			1978		
	Total	Police Officers	Civilians	Total	Police Officers	Civilians
Georgia						
Albany	211	192	19	192	173	19
Athens	--	--	--	138	100	38
Atlanta	1,553	1,225	328	1,379	1,118	261
Augusta	201	169	32	178	146	35
Columbus	419	356	63	412	350	62
East Point	110	104	6	108	100	8
Macon	297	247	50	287	250	37
Marietta	104	81	23	107	83	24
Rome	85	76	9	82	64	18
Savannah	281	220	61	297	243	54
Valdosta	83	70	13	85	71	14
Warner Robins	80	64	16	74	63	11
Alabama						
Birmingham	834	679	155	882	702	180
Gadsden	104	102	2	107	99	8
Mobile	424	332	92	428	323	105
Tuscaloosa	173	143	30	191	150	41
Florida						
Gainesville	205	144	61	209	153	56
Jacksonville	1,557	979	578	1,608	958	650
Miami	1,033	733	300	1,012	698	314
Pensacola	158	135	23	161	137	24
Tallahassee	184	131	53	181	130	51
Tampa				793	588	205
North Carolina						
Asheville	145	132	13	145	123	22
Charlotte	713	596	117	713	578	135
Durham	343	294	49	327	292	35
Greensboro	426	356	70	422	355	67
Raleigh	341	302	39	350	307	43
Winston-Salem	398	337	61	331	291	40
South Carolina						
Charleston	--	--	--	253	187	66
Columbia	278	207	71	277	214	63
Greenville	157	142	15	149	138	11
Rock Hill	88	69	19	82	68	14
Spartanburg	106	100	6	104	53	19
Tennessee						
Chattanooga	448	381	67	478	402	76
Jackson	128	99	29	126	96	30
Knoxville	433	306	127	400	289	111
Memphis	1,589	1,241	348	1,654	1,240	414
Nashville	--	--	--	1,163	954	209

-- Not reported.

Source: Federal Bureau of Investigation, Uniform Crime Reports, 1977-1978.

TABLE 23.212

FULL-TIME STATE POLICE AND HIGHWAY PATROL EMPLOYEES, SELECTED DATA, GEORGIA, ADJACENT STATES AND UNITED STATES OCTOBER 31, 1977 AND 1978

State	Total	Police	Civilians	Miles of primary highway per police officer	State motor vehicle registration per police officer
			1977		
Georgia	1,288	739	549	24.7	4,509
Alabama	1,057	638	419	16.6	4,037
Florida	1,680	1,136	544	10.8	5,148
North Carolina	1,430	1,136	294	12.0	3,425
South Carolina	830	700	130	14.2	2,529
Tennessee	1,143	787	356	12.4	3,564
United States	63,800	44,980	18,820	10.7	3,080
			1978		
Georgia	1,358	761	597	23.9	4,594
Alabama	1,104	660	444	16.2	4,051
Florida	1,710	1,167	543	10.5	5,223
North Carolina	1,388	1,093	295	12.5	3,732
South Carolina	875	748	127	13.4	2,483
Tennessee	1,172	781	391	12.4	3,836
United States	65,335	45,908	19,427	10.2	3,114

Source: Federal Bureau of Investigation, Uniform Crime Reports, 1977-1978.

TABLE 22.222

GENERAL EXPENDITURES OF GEORGIA MUNICIPALITIES HAVING A 1975 POPULATION OF 10,000 OR MORE, BY FUNCTION, 1977
(thousands of dollars)

Municipality	Total general expenditures[a]	Police & fire	Highways	Sanitation & sewerage	Public welfare	Health & hospitals	Education	Parks & recreation	General control & financial administration	Interest on general debt
Albany	16,505	5,368	1,735	2,654	---	79	---	1,350	1,053	135
Americus	2,238	656	276	325	---	108	---	61	260	17
Athens	11,126	2,307	668	4,228	98	---	---	737	633	51
Atlanta	211,250	42,713	13,334	23,949	307	46	5,399	16,384	10,050	23,282
Augusta	18,527	3,669	1,569	2,788	---	---	---	298	1,210	568
Bainbridge	2,246	613	248	559	---	8	---	149	126	---
Brunswick	5,243	1,182	347	1,080	---	---	---	318	211	1,077
Carrollton	2,352	551	310	528	---	65	25	321	160	55
Cartersville	4,030	780	625	264	---	---	915	335	789	192
College Park	4,123	1,651	453	983	---	---	---	451	457	8
Columbus[b]	35,194	9,017	3,227	4,931	84	3,538	160	1,402	3,414	886
Cordele	2,000	565	675	167	---	---	---	62	353	20
Covington	2,893	734	835	651	---	---	---	65	106	2
Dalton	7,413	1,751	1,542	628	8	---	---	1,073	951	728
Decatur	4,530	1,215	243	450	---	---	---	735	275	146
Douglas	2,832	864	240	757	---	12	---	342	454	3
Douglasville	1,118	478	213	227	---	8	---	54	97	22
Dublin	2,493	778	392	445	1	---	---	123	177	61
East Point	7,957	2,641	1,292	558	---	---	---	255	543	167
Forest Park	2,654	1,040	334	573	---	---	---	252	269	26
Gainesville	7,699	1,272	432	1,561	7	---	1,719	336	402	166
Griffin	4,859	1,767	573	1,363	---	1	1	217	373	12
LaGrange	6,662	1,423	563	1,723	64	22	1,909	286	217	102
Lawrenceville	968	241	141	93	---	---	8	109	142	2
Macon	21,467	7,533	2,573	3,373	60	280	---	1,242	1,541	815
Marietta	9,809	3,147	895	1,770	---	---	---	1,179	529	149
Milledgeville	3,583	767	222	1,556	---	---	25	127	63	11
Moultrie	2,334	720	277	446	---	---	---	230	266	16
Newnan	1,908	812	163	475	---	---	---	33	138	43
Rome	6,487	2,666	939	856	22	---	193	162	220	210
Roswell	2,496	679	286	571	---	---	---	448	238	105
Savannah	33,143	6,950	3,720	6,702	---	---	---	3,071	1,803	596
Smyrna	3,178	1,085	282	628	---	---	---	307	266	20

(continued)

TABLE 23.221

PRISONERS PRESENT IN STATE AND FEDERAL PRISONS,[a] GEORGIA, ADJACENT STATES, AND UNITED STATES, 1971-1977

State	1971	1972	1973	1974	1975	1976	1977
Georgia	6,777	8,225	8,310	9,289	10,102	11,134	11,243
Alabama	3,823	3,632	3,693	3,936	4,420	3,032	3,740
Florida	9,653	10,382	10,376	11,219	15,315	17,793	18,713
North Carolina	7,795	8,263	9,572	11,006	11,449	11,570	12,769
South Carolina	3,066	3,197	3,489	4,318	5,600	6,433	6,769
Tennessee	3,454	3,329	3,454	3,771	4,561	4,817	5,480
United States	198,061	196,183	204,211	218,205	242,750	263,291	278,141

[a]State totals do not include the number of prisoners in federal institutions. Totals for the U. S. include state and federal institutions.

Source: U. S. Bureau of the Census, Statistical Abstract of the United States, 1972-1979.

TABLE 23.222

PRISONERS EXECUTED UNDER CIVIL AUTHORITY IN GEORGIA, ADJACENT STATES, AND THE UNITED STATES, SELECTED YEARS

State	1950-1959[a]	1960-1962	1963	1964	1965	1966-1978
Georgia	85	10	2	2	-	-
Alabama	20	3	-	1	1	-
Florida	49	9	1	2	-	-
North Carolina	19	1	-	-	-	-
South Carolina	26	8	-	-	-	-
Tennessee	8	1	-	-	-	-
United States	717	145	21	15	7	4

- Represents zero.

[a]Ten-year totals, 1950-1959.

Source: U. S. Bureau of the Census, Statistical Abstract of the United States, 1968-1979.

TABLE 23.225

INMATE ADMISSIONS AND DEPARTURES
FISCAL YEARS 1976-1978

	July 1975 - June 1976	July 1976 - June 1977	July 1977 - June 1978
Admissions			
Courts	5,839	5,144	5,303
Parole revocations	381	348	359
Probation revocations, partial	848	1,002	338
Probation revocations, total	122	91	942
Recaptures	389	340	n.a.
Other	68	36	20
Total	7,647	6,961	6,962
Departures			
Sentence expired	2,698	2,863	2,824
Commutation or modified sentence	553	55	167
Paroled	1,473	1,980	2,534
Conditional release	621	283	497
Normal death	38	35	27
Escape	369	460	76
Amended to probation by court	62	27	65
Motion for new trial	129	119	101
Non-custody	28	11	18
Paid fine	3	2	5
Special reprieve	1,151	562	375
Suspended sentence	1	1	3
Conditional transfer	74	75	85
Amended to probation by Pardon & Parole	38	28	15
Total	7,238	6,908	6,861

Source: Georgia Department of Corrections/Offender Rehabilitation, Annual Report, 1976-1978.

CHART 23.311

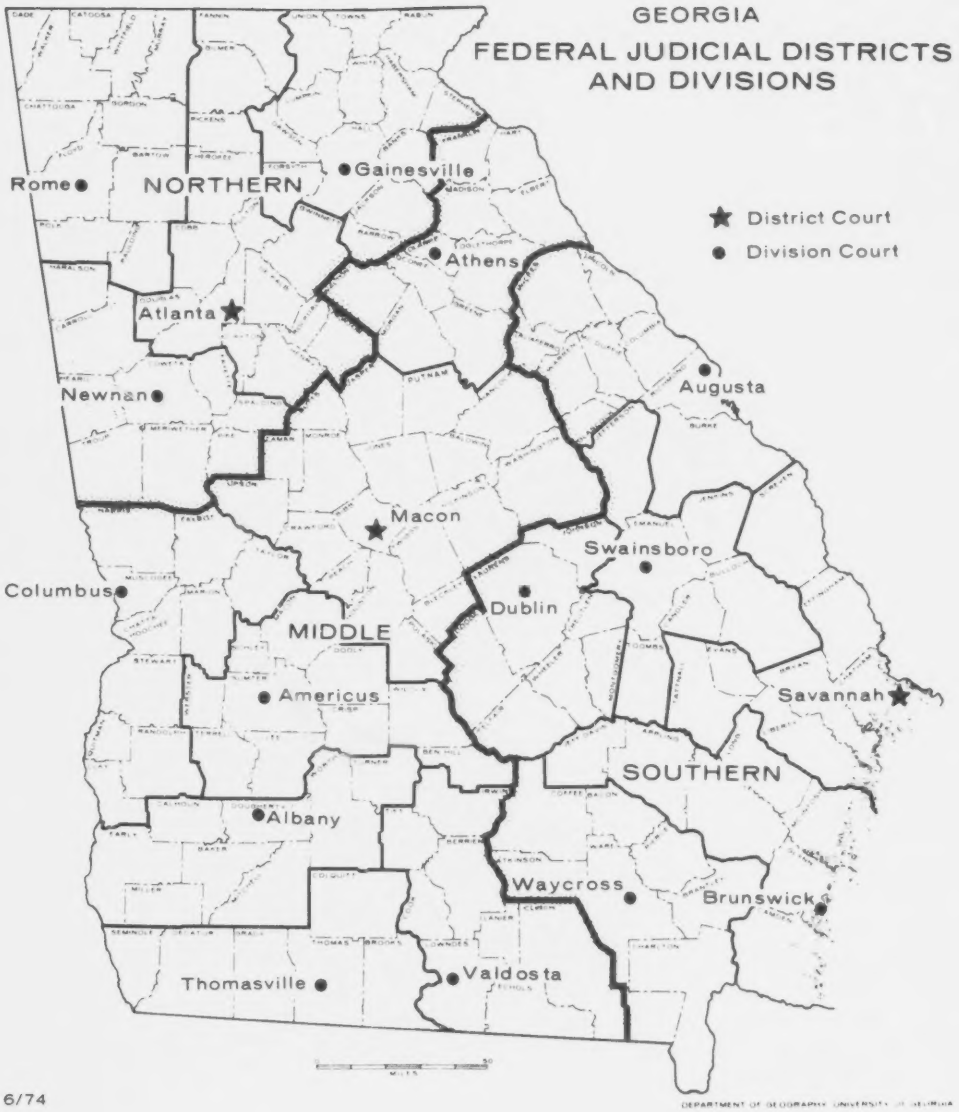
GEORGIA
FEDERAL JUDICIAL DISTRICTS
AND DIVISIONS
District Court
Division Court
NORTHERN
MIDDLE
SOUTHERN
Rome
Gainesville
Athens
Atlanta
Newnan
Augusta
Macon
Swainsboro
Columbus
Dublin
Americus
Savannah
Albany
Waycross
Brunswick
Thomasville
Valdosta
6/74

24. PUBLIC WELFARE

TABLE OF CONTENTS

TABLE		PAGE
24.111	Unemployment Insurance Summary, Fiscal Years 1967-1979	374
24.112	Condition of Georgia Unemployment Insurance Fund, 1960-1979	375
24.113	Unemployment Insurance Payments in Georgia, By Industry Groups, 1968-1979	376
24.114	Unemployment Insurance Payments, By County, Georgia, 1973-1979	378
24.122	Employment Service Placements in Georgia, Selected Data, 1953-1979	382
24.301	Old-Age Survivors Insurance Benefits, Georgia, Adjacent States and United States, 1969-1978	383
24.401	Recipients of Public Assistance Program, Georgia and United States, December 1965-1978	384
24.402	Average Monthly Payments of Public Assistance Program, Georgia and United States, December 1965-1978	385

TABLE 24.111

UNEMPLOYMENT INSURANCE SUMMARY
FISCAL YEARS 1967-1979

Fiscal Year	Insured Employers June 30 (thousands)	Average Insured Workers (thousands)	Total Insured Wages (millions)	Average Wkly. Earnings of Insured Workers	Average Tax Rate %	New Claims Received (thousands)	Amount of Payments (millions)	Average Weekly Benefit Total Unemployment
1967	33.3	989.6	5,092.8	98.96	1.16	117.9	18.8	32.67
1968	34.0	1,018.4	5,527.8	104.38	1.13	103.9	18.9	33.18
1969	34.9	1,082.4	6,318.5	112.25	1.11	83.7	14.3	34.86
1970	36.5	1,125.7	6,998.0	119.55	0.96	120.0	21.4	38.54
1971	37.8	1,128.2	7,415.1	126.39	1.00	141.1	37.8	41.56
1972[a]	68.9	1,230.3	8,611.2	134.59	1.04	113.1	32.1	42.89
1973	78.8	1,381.9[b]	10,189.2[b]	141.78[b]	0.99	98.8	30.2	46.35
1974	84.4	1,440.0[b]	11,380.0[b]	151.85[b]	0.92	147.0	46.5	52.73
1975	85.4	1,377.8[b]	11,693.0[b]	163.21[b]	0.87	549.5	189.7	58.81
1976	86.9	1,388.7[b]	12,662.4[b]	175.35[b]	1.24	428.2	163.5	65.51
1977	89.0	1,495.8	14,792.8	190.19	1.64	440.0	128.6	66.93
1978	94.2	1,710.1	17,743.7	206.47	1.99	363.8	109.2	69.03
1979	96.3	1,979.6	21,834.5	204.90	1.96	425.3	115.8	71.53

[a]Effective January 1, 1972 coverage was extended to employers of one or more workers; private, non-profit employers; and state hospitals and institutions of higher education.

[b]Grand total private accounts.

Source: Georgia Department of Labor, Annual Report, 1967-1979.

TABLE 24.112

CONDITION OF GEORGIA UNEMPLOYMENT INSURANCE FUND, 1960-1979

Fiscal Year	Employers' contributions	Interest	Benefits paid	Trust Fund Balance[a]
1960	$31,365,684	$3,880,708	$26,643,102	$146,054,397
1961	32,471,806	4,422,464	40,236,226	138,289,977
1962	29,021,317	4,100,200	29,368,877	137,942,417
1963	34,693,514	4,313,210	23,135,354	149,500,577
1964	34,677,694	4,932,411	19,940,485	164,237,786
1965	37,316,354	5,751,989	17,302,862	184,251,278
1966	42,419,978	6,814,657	13,432,029	213,239,227
1967	43,944,425	8,301,627	18,833,869	238,349,783
1968	46,147,031	9,667,801	18,998,848	265,497,966
1969	51,086,829	11,541,215	14,280,674	302,304,121
1970	54,921,562	14,076,866	21,379,662	335,846,021
1971	50,457,807	17,046,303	37,841,410	348,462,418
1972	59,054,242	17,307,916	32,149,067	375,367,594
1973	75,895,823	18,607,911	30,164,960	421,098,456
1974	59,083,261	23,165,212	46,525,419	458,099,154
1975	53,041,397	26,762,558	202,079,976	338,263,699
1976	67,526,632	12,982,881	193,136,641	226,773,666
1977	123,182,721	12,950,691	142,637,783	223,714,445
1978	167,566,176	13,431,166	112,401,900	292,142,768
1979	194,575,023	13,935,847	109,701,750	398,922,519

[a]Reserve amount on June 30 plus accrued interest.

Source: Georgia Department of Labor, Annual Report, 1960-1979.

CHART 23.312
GEORGIA SUPERIOR COURT CIRCUITS

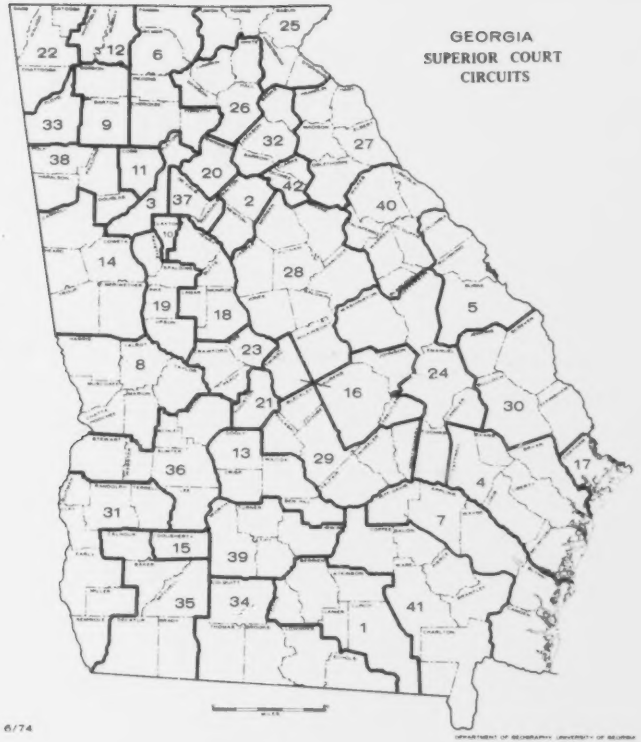

1	ALAPAHA	22	LOOKOUT MOUNTAIN
2	ALCOVY	23	MACON
3	ATLANTA	24	MIDDLE
4	ATLANTIC	25	MOUNTAIN
5	AUGUSTA	26	NORTHEASTERN
6	BLUE RIDGE	27	NORTHERN
7	BRUNSWICK	28	OCMULGEE
8	CHATTAHOOCHEE	29	OCONEE
9	CHEROKEE	30	OGEECHEE
10	CLAYTON	31	PATAULA
11	COBB	32	PIEDMONT
12	CONASAUGA	33	ROME
13	CORDELE	34	SOUTH GEORGIA
14	COWETA	35	SOUTHERN
15	DOUGHERTY	36	SOUTHWESTERN
16	DUBLIN	37	STONE MOUNTAIN
17	EASTERN	38	TALLAPOOSA
18	FLINT	39	TIFTON
19	GRIFFIN	40	TOOMBS
20	GWINNETT	41	WAYCROSS
21	HOUSTON	42	WESTERN

Note: Each circuit has one judge except
Atlanta which has 11.
Stone Mountain which has 7.
Augusta which has 4.
Chattahoochee, Cobb, Eastern and
Macon which each have 3.
Atlantic, Blue Ridge, Brunswick, Clayton,
Conasauga, Coweta, Dougherty, Gwinnett,
Lookout Mountain, Northeastern,
Ocmulgee, Rome, Southern,
Tallapoosa, and Waycross which each have 2.

Source: Institute of Government, University of Georgia.

TABLE 24.113

UNEMPLOYMENT INSURANCE PAYMENTS IN GEORGIA, BY INDUSTRY GROUPS, 1966-1979
(in dollars)

Industry[a]	1968	1969	1970	1971	1972	1973
Agriculture, forestry, and fisheries	85,633	48,561	67,581	80,432	81,380	90,612
Mining	59,676	44,456	100,005	135,463	116,171	70,654
Construction	1,889,226	1,579,604	3,560,935	3,994,133	2,862,817	3,270,227
Manufacturing	10,085,855	8,857,510	19,662,879	22,905,913	18,318,554	15,020,127
Transportation, communication, and public utilities	708,411	544,382	1,158,194	1,510,938	1,196,895	1,191,878
Wholesale and retail trade	2,360,607	2,006,053	3,881,025	5,222,533	5,597,435	5,944,098
Finance, insurance, and real estate	392,294	367,873	717,910	1,008,511	1,114,584	1,164,396
Services	917,575	760,714	1,742,525	2,208,941	2,446,243	3,063,940
Establishments not elsewhere classified	277,111	392,718	748,258	774,546	325,867	30,159,152
Total	16,776,388	14,601,871	31,639,362	37,841,410	32,059,946	30,159,152

(continued)

TABLE 24.113 (Continued)

UNEMPLOYMENT INSURANCE PAYMENTS IN GEORGIA, BY INDUSTRY GROUPS, 1968-1979
(in dollars)

Industry[a]	1974	1975	1976	1977	1978	1979
Agriculture, forestry, and fisheries	155,770	1,054,699	834,564	928,173	645,000	711,000
Mining	87,927	758,115	661,775	522,240	347,000	221,000
Construction	4,903,496	32,569,937	26,764,046	27,484,784	14,971,000	15,800,000
Manufacturing	23,368,430	105,949,907	50,559,581	58,787,859	48,471,000	46,235,000
Transportation, communication, and public utilities	1,766,760	8,310,738	6,623,297	6,440,345	4,928,000	4,159,000
Wholesale and retail trade	8,696,776	39,318,411	34,569,873	32,626,543	23,227,000	22,369,000
Finance, insurance, and real estate	1,728,077	7,865,278	7,307,680	7,273,504	4,626,000	3,339,000
Services	5,101,148	20,640,089	19,767,711	22,669,918	16,307,000	15,820,000
Establishments not elsewhere classified	777,035	2,727,845	5,054,318	7,381,454	509,000	398,000
Total	46,525,419	219,195,019	152,142,825	164,114,820	114,035,000	110,176,000

[a]Based on industrial activity of employer paying the most wages in claimant's base period.

Source: Georgia Department of Labor, Annual Report, 1966-1979.

TABLE 24.114

UNEMPLOYMENT INSURANCE PAYMENTS, BY COUNTY,[a] GEORGIA, 1973-1979
(thousands of dollars)

County	1973	1974	1975	1976	1977	1978	1979
Appling	38.8	66.7	365.0	472	416	339	352
Atkinson	19.3	24.2	337.2	230	197	125	102
Bacon	27.0	34.3	150.2	227	191	217	171
Baker	8.8	5.6	56.0	89	72	62	45
Baldwin	55.8	182.9	795.3	919	550	411	331
Banks	33.6	66.0	291.2	359	233	151	133
Barrow	155.8	244.6	1,276.8	1,212	819	1,023	557
Bartow	385.5	577.4	3,139.1	3,407	1,925	1,190	1,252
Ben Hill	37.4	87.5	484.5	424	287	278	342
Berrien	26.4	56.9	392.9	414	267	233	168
Bibb	773.8	973.2	3,917.9	7,371	5,817	5,281	3,386
Bleckley	28.7	40.6	224.7	414	307	204	156
Brantley	24.4	35.6	184.1	284	232	190	170
Brooks	26.9	49.1	199.4	252	224	122	140
Bryan	35.3	46.2	285.6	420	417	272	220
Bulloch	194.8	154.5	526.7	1,165	531	381	432
Burke	178.2	191.5	657.8	894	604	587	649
Butts	52.1	117.8	890.1	882	474	268	459
Calhoun	8.6	13.8	119.1	226	90	91	106
Camden	52.4	29.4	288.0	521	305	153	140
Candler	14.7	21.3	97.3	155	100	82	103
Carroll	421.1	592.9	2,625.6	3,117	2,004	1,457	1,643
Catoosa	69.9	120.9	665.3	702	481	330	362
Charlton	14.2	18.0	141.5	222	123	72	80
Chatham	873.1	1,102.4	5,307.3	9,037	5,468	4,400	4,586
Chattahoochee	1.3	9.4	96.8	159	171	152	97
Chattooga	166.7	244.2	2,249.4	2,130	1,215	930	867
Cherokee	407.4	331.9	1,863.6	2,487	1,370	1,183	1,004
Clarke	294.1	368.5	2,120.0	3,159	1,777	1,251	1,039
Clay	12.1	8.2	43.7	76	38	15	40
Clayton	537.0	881.9	5,160.1	9,053	5,067	3,587	4,270
Clinch	13.3	34.8	177.7	180	83	71	68
Cobb	2,306.7	2,494.5	10,925.6	17,773	10,950	6,851	5,439
Coffee	120.4	212.6	1,273.5	941	632	549	459
Colquitt	204.0	419.4	1,452.1	1,697	944	488	724
Columbia	95.8	188.1	913.0	1,710	1,223	818	755
Cook	25.7	140.9	481.7	402	281	225	139
Coweta	196.9	370.9	2,442.5	2,651	1,334	998	1,114
Crawford	13.4	24.0	155.9	232	151	107	134
Crisp	68.3	118.2	526.0	1,014	661	498	403
Dade	39.8	41.0	255.6	270	204	114	132
Dawson	29.4	62.0	375.0	386	226	129	142
Decatur	44.4	127.2	414.7	589	362	298	270
DeKalb[a]	---	---	15,556.7	28,009	16,720	12,404	9,801
Dodge	90.1	146.7	510.4	644	525	374	370
Dooly	38.0	56.9	212.3	346	208	217	138
Dougherty	363.4	596.5	1,824.4	4,784	3,219	2,567	2,084
Douglas	214.2	307.1	2,042.6	3,077	1,648	1,016	1,073
Early	26.0	45.0	163.2	295	211	142	128
Echols	6.7	16.7	56.7	50	15	8	29

(continued)

TABLE 24.114 (Continued)

UNEMPLOYMENT INSURANCE PAYMENTS, BY COUNTY,[a] GEORGIA, 1973-1979
(thousands of dollars)

County	1973	1974	1975	1976	1977	1978	1979
Effingham	47.4	59.7	424.9	482	326	263	285
Elbert	73.2	137.6	694.4	856	626	550	452
Emanuel	105.0	114.6	874.8	627	523	521	407
Evans	21.3	32.7	155.3	267	139	115	106
Fannin	147.4	236.0	652.0	832	403	339	427
Fayette	54.4	87.2	525.3	799	475	338	408
Floyd	841.2	895.3	4,963.1	5,515	4,243	2,528	2,444
Forsyth	125.3	168.9	920.8	1,258	718	479	507
Franklin	100.9	186.0	1,146.8	947	750	572	462
Fulton[a]	---	---	13,529.4	17,733	9,900	17,564	17,378
Gilmer	91.1	152.6	838.9	941	402	272	272
Glascock	12.2	21.6	147.8	118	92	50	88
Glynn	240.2	348.4	1,655.4	2,605	1,254	1,041	973
Gordon	321.4	443.3	2,728.8	2,203	1,633	1,064	909
Grady	58.1	81.2	351.2	397	317	211	214
Greene	37.4	39.8	538.9	403	426	233	232
Gwinnett	487.7	893.8	4,093.7	6,312	3,729	2,712	2,426
Habersham	154.8	269.3	1,442.8	1,363	859	704	565
Hall	555.6	630.2	4,554.9	4,522	2,480	2,124	1,504
Hancock	19.0	32.6	475.7	445	286	153	163
Haralson	176.9	224.5	1,241.4	1,211	634	554	530
Harris	12.8	34.7	384.9	390	301	240	237
Hart	64.3	115.7	1,053.7	640	399	288	615
Heard	42.9	48.0	311.5	405	217	155	173
Henry	111.9	189.2	1,324.2	2,015	1,203	712	852
Houston	179.8	267.2	932.2	4,037	3,032	2,229	1,528
Irwin	10.6	25.3	149.9	144	124	105	100
Jackson	124.7	158.3	1,108.9	1,236	666	647	458
Jasper	17.0	34.4	247.4	269	233	132	135
Jeff Davis	29.0	42.5	249.8	371	257	220	202
Jefferson	96.4	131.0	905.9	729	545	496	358
Jenkins	19.6	49.9	365.7	290	130	160	122
Johnson	177.6	93.4	247.4	222	210	135	134
Jones	38.5	97.0	271.9	470	336	223	221
Lamar	54.4	71.7	583.0	730	345	259	336
Lanier	13.8	41.3	158.2	135	125	90	56
Laurens	149.3	272.8	1,079.3	1,256	781	533	934
Lee	15.0	47.4	311.9	491	276	224	165
Liberty	74.0	77.7	388.7	666	492	459	555
Lincoln	54.9	41.4	235.5	226	180	197	210
Long	15.0	25.0	112.9	208	110	61	88
Lowndes	187.6	465.5	1,712.4	2,568	1,807	1,196	1,262
Lumpkin	39.1	141.0	376.1	463	225	135	108
Macon	100.9	112.0	428.8	569	410	267	310
Madison	81.7	108.7	704.2	905	522	336	296
Marion	7.7	24.8	246.2	196	132	67	107
McDuffie	77.2	164.4	733.4	1,030	501	856	610
McIntosh	32.4	35.6	229.5	329	289	200	180
Meriwether	104.0	162.4	1,026.7	873	622	515	510
Miller	13.8	34.3	99.7	136	90	80	44

(continued)

TABLE 24.114 (Continued)

UNEMPLOYMENT INSURANCE PAYMENTS, BY COUNTY,[a] GEORGIA, 1973-1979
(thousands of dollars)

County	1973	1974	1975	1976	1977	1978	1979
Mitchell	86.0	106.0	578.1	696	419	457	410
Monroe	59.0	77.2	813.1	740	333	299	385
Montgomery	23.6	32.2	211.9	188	198	154	73
Morgan	36.3	49.5	550.4	396	291	232	233
Murray	174.0	381.6	1,634.4	1,597	931	526	581
Muscogee	1,081.2	1,435.4	4,637.4	9,271	6,272	4,783	4,391
Newton	177.5	178.4	2,251.8	2,523	1,364	812	996
Oconee	64.7	55.1	390.2	478	306	246	176
Oglethorpe	31.5	28.8	239.1	321	171	90	121
Paulding	200.1	251.9	1,168.2	1,567	878	585	615
Peach	29.3	66.4	368.4	748	535	444	443
Pickens	178.2	130.6	594.7	712	426	317	338
Pierce	45.2	100.1	265.4	356	305	289	198
Pike	45.0	63.1	408.7	515	308	184	216
Polk	360.6	421.2	2,723.4	2,808	1,369	1,003	966
Pulaski	50.4	44.1	267.8	481	291	206	150
Putnam	16.9	33.7	331.3	338	215	120	173
Quitman	0.0	0.0	6.5	28	19	11	14
Rabun	53.9	104.6	531.4	665	319	271	226
Randolph	25.9	27.1	119.9	185	137	95	262
Richmond	855.9	1,398.6	4,448.3	9,636	5,899	4,806	4,335
Rockdale	98.3	144.1	973.4	1,537	883	597	615
Schley	2.7	14.2	167.8	148	82	43	68
Screven	87.3	92.0	463.3	440	287	232	200
Seminole	32.3	26.3	94.6	186	155	88	78
Spalding	207.3	259.7	2,036.7	2,889	1,496	930	1,321
Stephens	156.7	237.6	1,622.2	2,060	1,180	686	623
Stewart	10.5	21.6	218.8	210	137	117	112
Sumter	46.8	238.7	1,568.7	1,642	767	558	464
Talbot	3.5	17.4	160.5	176	93	67	94
Taliaferro	12.8	22.5	96.4	81	43	13	37
Tattnall	47.0	72.7	361.8	442	313	295	248
Taylor	10.9	39.9	418.9	420	261	153	289
Telfair	58.5	66.0	308.8	406	346	264	277
Terrell	39.9	46.4	244.2	347	279	200	262
Thomas	66.7	240.1	1,043.1	1,218	727	461	522
Tift	72.7	93.8	1,486.2	1,501	663	539	532
Toombs	85.8	138.0	732.0	747	582	459	421
Towns	51.1	58.8	201.9	219	190	111	132
Treutlen	25.7	26.1	208.8	194	200	152	129
Troup	368.3	335.5	2,296.5	2,720	1,430	1,229	1,293
Turner	25.7	43.5	379.7	477	308	136	132
Twiggs	26.1	38.7	235.4	307	256	231	183
Union	76.6	100.4	418.9	516	311	163	334
Upson	125.6	165.8	1,469.5	1,515	1,019	641	446
Walker	260.2	445.7	3,193.9	2,753	2,012	1,529	1,140
Walton	83.4	187.4	1,820.2	1,729	1,036	784	882
Ware	156.5	357.0	927.8	1,529	1,135	720	630
Warren	34.1	35.7	194.0	311	161	181	128
Washington	62.8	78.9	335.3	434	342	221	292

(continued)

TABLE 24.114 (Continued)

UNEMPLOYMENT INSURANCE PAYMENTS, BY COUNTY,[a] GEORGIA, 1973-1979
(thousands of dollars)

County	1973	1974	1975	1976	1977	1978	1979
Wayne	80.2	100.1	983.9	1,554	596	515	431
Webster	4.3	14.4	97.0	87	32	13	21
Wheeler	19.7	20.6	128.5	106	97	67	61
White	53.6	134.4	518.8	468	269	233	188
Whitfield	773.0	1,290.5	6,639.6	5,931	3,052	1,834	1,888
Wilcox	24.5	27.4	204.3	297	310	222	148
Wilkes	100.6	89.0	441.4	405	237	142	172
Wilkinson	24.5	37.5	344.0	289	237	176	170
Worth	39.1	127.9	1,243.0	1,757	475	259	223
Atlanta area[b]	6,573.2	13,194.7	17,527.7	31,038	17,892	29,968	27,179
State total[c]	20,111.9	43,822.8	206,996.1	294,157	181,576	128,789	118,902
Out of state	2,051.7	2,702.6	14,271.3	20,445	8,885	8,621	7,000
Grand total	22,163.6	46,525.4	221,267.4	314,602	190,461	137,409	125,902
Total number of payments	649.8	918.9	3,959.9	5,049	2,796	1,941	1,736

[a]Payments for total unemployment are shown by the county of residence of the claimant at the time the claim was established. Payments for partial unemployment are classified by the county in which the employer is located.

[b]Atlanta area consists of Fulton and DeKalb counties.

[c]Parts may not add to total because of rounding.

Source: Georgia Department of Labor, Annual Report, 1973-1979.

TABLE 24.122

EMPLOYMENT SERVICE PLACEMENTS IN GEORGIA,
SELECTED DATA, 1953-1979

1953	150,405	1962	152,041	1971	96,886
1954	119,412	1963	161,428	1972	102,176
1955	146,376	1964	157,683	1973	74,204
1956	119,157	1965	162,871	1974	74,376
1957	106,454	1966	158,658	1975	69,753
1958	101,884	1967	133,717	1976	86,592
1959	123,615	1968	146,213	1977	104,658
1960	120,474	1969	124,082	1978	116,852
1961	129,551	1970	90,836	1979	109,965

Source: Georgia Department of Labor, Annual Report, 1953-1979.

TABLE 24.301

OLD-AGE AND SURVIVORS INSURANCE BENEFITS, GEORGIA, ADJACENT STATES, AND UNITED STATES, 1969-1978
(thousands of dollars)

State	Year	Monthly benefits: Retired workers	Dependents	Survivor	Lump-sum death payments	Total
Georgia	1969	213,034	26,540	120,926	5,557	366,057
	1970	240,124	29,606	133,982	6,285	409,997
	1971	289,118	34,715	160,733	6,807	497,300
	1972	326,250	38,261	177,821	7,792	550,124
	1973	409,272	45,353	219,470	7,411	681,506
	1974	468,127	51,622	258,305	7,185	790,655
	1975	553,732	59,539	299,088	8,539	925,602
	1976	647,282	69,435	342,781	10,787	1,074,338
	1977	780,885	81,812	397,573	5,708	1,269,261
	1978	875,386	91,928	432,327	6,428	1,408,995
Alabama	1969	183,711	30,786	107,684	4,410	326,591
	1970	205,948	33,324	119,950	4,686	363,908
	1971	251,929	40,029	144,057	4,967	443,584
	1972	280,016	42,990	157,929	6,166	487,101
	1973	352,613	52,099	196,640	5,510	606,862
	1974	398,041	58,668	230,395	5,608	694,951
	1975	464,892	66,820	265,399	5,099	804,131
	1976	541,113	77,224	301,398	7,822	929,314
	1977	644,646	88,836	352,864	4,733	1,093,183
	1978	718,200	99,671	382,085	5,260	1,207,139
Florida	1969	697,867	92,302	207,833	9,054	1,007,056
	1970	792,289	100,155	235,482	9,727	1,137,653
	1971	1,000,736	121,266	289,956	11,510	1,433,766
	1972	1,137,848	135,468	327,511	12,409	1,613,236
	1973	1,517,694	170,147	420,387	13,127	2,121,625
	1974	1,744,680	195,613	518,441	13,300	2,481,822
	1975	2,071,226	225,920	601,933	15,471	2,923,256
	1976	2,399,366	258,343	698,202	15,542	3,379,208
	1977	2,929,523	302,181	847,623	18,688	4,104,812
	1978	3,332,169	344,121	937,001	21,546	4,641,140
North Carolina	1969	269,347	35,099	137,281	6,594	448,321
	1970	302,338	38,106	152,218	7,007	499,669
	1971	368,870	45,234	182,043	8,641	612,426
	1972	405,271	48,602	201,024	9,366	668,263
	1973	515,495	57,775	248,231	8,984	830,485
	1974	590,138	65,228	291,863	8,851	962,527
	1975	696,153	74,411	335,769	10,038	1,121,223
	1976	817,080	86,139	384,618	11,657	1,303,422
	1977	979,797	98,957	447,874	7,087	1,537,614
	1978	1,101,259	111,029	485,152	8,011	1,708,942

(continued)

TABLE 24.301 (Continued)

OLD-AGE AND SURVIVORS INSURANCE BENEFITS, GEORGIA, ADJACENT STATES, AND UNITED STATES, 1969-1978
(thousands of dollars)

State	Year	Monthly benefits: Retired workers	Dependents	Survivor	Lump sum death payments	Total
South Carolina	1969	119,320	14,224	71,255	3,320	208,119
	1970	134,712	15,827	78,753	3,574	232,866
	1971	164,146	18,676	94,768	4,416	285,700
	1972	183,707	20,302	103,977	5,041	313,027
	1973	232,552	24,277	128,101	4,037	388,967
	1974	267,440	27,737	150,141	4,456	452,953
	1975	316,714	31,937	174,244	5,617	530,950
	1976	375,645	37,424	198,746	5,931	619,691
	1977	452,989	44,434	231,959	3,274	734,656
	1978	512,873	50,291	251,146	3,736	819,819
Tennessee	1969	231,380	35,018	109,389	4,917	380,704
	1970	259,482	37,726	122,304	5,391	424,903
	1971	310,189	45,149	147,165	5,635	515,080
	1972	346,514	48,712	161,579	7,375	564,180
	1973	432,530	58,746	200,811	6,953	699,040
	1974	488,404	66,575	238,245	6,247	805,446
	1975	573,452	76,345	275,996	7,321	937,621
	1976	665,973	87,841	314,947	8,742	1,081,330
	1977	791,781	99,775	368,962	5,807	1,270,160
	1978	881,328	111,258	401,852	6,434	1,404,312
United States	1969	15,315,271	2,001,966	6,128,872	285,763	23,732,322
	1970	17,045,883	2,155,144	6,778,197	288,092	26,267,316
	1971	20,009,175	2,497,806	7,996,758	297,802	31,101,042
	1972	22,417,242	2,720,772	8,808,732	322,292	34,269,038
	1973	27,513,470	3,209,803	10,852,597	321,125	41,896,995
	1974	30,800,053	3,598,877	12,897,171	315,887	47,862,889
	1975	35,588,727	4,069,148	14,621,659	343,093	54,839,138
	1976	40,521,948	4,616,259	16,478,488	337,332	62,140,449
	1977	48,133,796	5,299,797	19,210,322	311,970	73,113,286
	1978	53,254,751	5,904,180	20,706,790	344,479	80,352,011

Source: U.S Social Security Administration, Social Security Bulletin, March, 1967-1979.

TABLE 24.401

RECIPIENTS OF PUBLIC ASSISTANCE PROGRAM, GEORGIA AND UNITED STATES,[a]
DECEMBER, 1965-1978
(thousands of persons)

Year	Old-age assistance		Aid to dependent children[b]		Aid to the blind		Aid to permanently and totally disabled		General assistance[c]	
	Georgia	United States	Georgia	United States	Georgia	United States	Georgia	United States	Georgia	United States
1965	93	2,127	19	1,069	3	95	28	575	6	310
1966	94	2,073	23	1,127	3	84	28	588	7	302
1967	93	2,073	27	1,297	3	83	29	646	6	352
1968	90	2,028	36	1,521	3	81	30	703	5	391
1969	92	2,076	52	1,876	3	80	32	803	4	422
1970	92	2,081	73	2,552	3	81	36	933	4	549
1971	91	2,024	91	2,918	3	80	39	1,068	3	982
1972	86	1,933	100	3,123	3	80	40	1,169	3	862
1973	82	1,820	104	3,156	3	80	40	1,275	2	480
1974	n.a.	1,865	110	3,312	n.a.	74	n.a.	1,635	2	586
1975	93	2,307	104	3,555	3	74	68	1,932	2	692
1976	86	2,147	89	3,571	3	76	71	2,011	2	685
1977	n.a.	2,050	81	3,533	3	77	76	2,109	2	819
1978	79	1,972	78	3,472	3	77	77	2,186	2	610

[a]Includes Puerto Rico, the Virgin Islands and Guam.

[b]In thousands of families.

[c]In thousands of cases.

Source: U.S Social Security Administration, Social Security Bulletin, April 1965-1969, May 1970-1979; U. S. Department of Health, Education and Welfare, Social and Rehabilitation Service, Public Assistance, 1973-1977; and U. S. Bureau of the Census, Statistical Abstract of the United States, 1974-1979.

INDEX

Accident deaths
  Causes, 28
  Rates, 28

Agriculture
  Acres harvested, by crop, 143
  Broiler production, income, 157
  Cooperatives, number, 164
  Crops
    Acres harvested, 143
    Cash crops, principal, by county, 144-150
    Value, 151, 152
    Yield per acre, 153
  Farms
    County, selected statistics, 134-137
    Crop value, 151, 152
    Economic class, 138
    Mortgage loans, 163
    Number, 133, 134-137
    Population, 132
    Real estate value, 134-137, 139
    Size, by county, 134-137
    Tenant, 140
  Fertilizer, consumption, 142
  Income from farm marketing, 160-162
  Land use pattern, 141
  Land utilization, selected crops, 143
  Livestock, 156, 160, 162
  Yield per acre, by crop, 153

Airports (see also Transportation), 252

Amusements (see also Services), 239, 244, 245, 246

Area
  County, 4-9
  Georgia, adjacent states, 114

Automobiles (see Motor vehicles), 261

Banks
  Commercial banks
    Assets of insured, 283
    Branches, 282
    Deposits
      County, 286-289
      Insured, 285
      States, 290
      Standard metropolitan statistical area, 291
      Liabilities of insured, 284
      Number, 282
      Savings in, 280
    Cooperatives, 292
    Credit unions, 280, 295
    Federal land banks, 294
    Federal reserve members, 282
    Insured, noninsured, 282
    National, 282
    State, 282

Bassinets, 34

Beds, hospital, 34

Births and birth rates, 24, 25

Broadcast stations, 266

Broilers, commercial
  Average prices, 157
  Production and income, 157

Budgets, urban intermediate, 112

Buses, school, 44

Business enterprise (see also Manufacturing, Retail trade, Wholesale trade, etc.)
  Failures, 198, 199
  Number, by employment-size class, 197
  Number, by industry, 200
  Proprietorships and partnerships, 196
  Size, 200-201

Climate, by city (see also Temperature, Precipitation), 119-121

Climatological districts, Georgia, 118

Colleges (see Education)

Communications
  Broadcast stations, commercial, 266
  Newspapers, 269
  Telephones, 267, 268
  Television stations, commercial, 266

Construction
  Consumer price index, 111
  Contracts, value, 306-307
  Employment, 64-70, 309
  FHA mortgages, 320-321
  Housing characteristics, selected
    County, 312-318
    State, 310-311
  Mortgage loans, 319
  Residential, authorized in building permits, 308

  Consumer price index, by major U.S. city, 110, 111

  Cooperatives, 164, 292

Corn
Acres harvested, 143
Cash receipts, 161
Value, 151, 152
Yield per acre, 153

Cotton
Acres harvested, 143, 144-150
Cash receipts, 161
Production, 144-150
Value, 151, 152
Yield per acre, 153

Cottonseed
Cash receipts, 161
Value, 151

Court districts, 370, 371

Credit unions, 280, 295

Crime (see Law enforcement)

Crops (see Agriculture)

Dairy products
Cash income, 162
Milk cows, number, 156

Deaths
Causes, 28, 29-30
Number and rates, 26, 27

Dentists, 33

Divorce, number, rates, 32

Earnings, hourly and weekly
Atlanta, Savannah, 77
Georgia, United States, 76

Education
Attendance and enrollment, 37
Colleges, private, 59
Finances, 45-48
Average cost per pupil, 48
Payrolls, 46-47
Receipts and expenditures, 45
Salaries, 48
Personnel, 38-42
Teachers, 38-40
School systems, number, size of attendance, 43
Transportation, 44
University system
Degrees conferred, 50
Enrollment, 51
Income, 52-57
Location of institutions, 58
Years completed, 36

Eggs, cash income, 162

Elections (see Government, Politics)

Electricity
Consumption, 275
Generating plants, installed capacity, 274
Production, 272, 273
Water power, developed and undeveloped, 276

Employment
City, 72, 75, 77
County, 65-70
Government, 65-70, 71, 78
Industry, 64, 65-70, 71
Insured, 64
Manufacturing, 65-70, 73, 74
Nonagricultural, 62, 71, 72
Unemployment, number, rates, 62, 63

Executions under civil authority, 368

Exports of Georgia ports, 250

Federal land banks, 294

Finance (see Banks, Insurance, Savings, Public finance)

Fisheries
Catch, summary, 182-183
Fish and fish egg distribution, 186-187
Manufactured fishery products, value, 185
Value of catch, 182-183, 184

Forestry
Forest fires, 169-171
Growing stock, volume, 168
Land areas, national, 167
Production
Manufacturing, payrolls, 179
Pulpwood, 173, 174-177
Softwood, 174-177, 178
Value, 178
Seedlings shipped to forest districts, 172
State districts, 166

Gas pipe lines, 278

Gas utility industry, customers, sales, revenues, 277

Government (see also Politics)
County, 324-326
Elective officials, 325, 328-333
Employment, 65-70, 78
Education, 41-42
Local, number, 324
Municipalities, 327
Special districts, 327

Government expenditures and revenue (see Public finance)

Grains
Acres harvested, 143
Value, 151
Yield per acre, 153

Gross product, 82

Harbors (see Transportation)

Highways
Existing mileage, by county, 256-259
Existing mileage, roads and streets, Georgia, adjacent states, 254
Expenditures for construction and maintenance, 260
Mileage, by type of surface, 255
State aid grants to counties, 256-259

Hospitals
Number, Georgia, U.S., 34

Hotels, motels (see Services)

Hours of work, manufacturing, 75

Housing (see also Construction), index of consumer prices, 111

Imports of Georgia ports, 250

Income
From farm marketings, 160-162
In constant dollars, 87-88, 95
Median family, 91-94
Personal
Per capita
County and SMSA, 102-106
State, 95, 96, 107
Total
County and SMSA, 97-101
Source, 85-89
State, 84, 96, 107
University system, 52-57

Incorporation (see Business enterprise)

Insurance operations
Assessment mutual fire insurance companies, 303
Benefit payments, 299
Death benefit payments, 298
Fire and casualty insurance companies, 302-303
Fraternal insurance societies, 300
Life insurance companies, 296, 297
Nonprofit hospitalization associations, 301

Job insurance payments, 374-381

Labor force
Employed, by county, 65-70
State estimates, 62
Union membership, 79

Law enforcement
Court districts
Federal, 370
Georgia, 371
Crime, offenses by type
Cities, number of offenses 364-365
Index of offenses, Georgia, South Atlantic, U.S., 362-363
Police departments, 366
Prisoners
Admissions and departures, 369
Executed, 368
Number, 368

Manufacturing
Capital expenditures, employees, establishments, and value added
City, 212-213
County, 206-211
Georgia, adjacent states, 204
Major industry group, 214-216
Standard metropolitan statistical area, 205, 215
Employment, by county, 65-70
Establishments, number
By employment size groups, 216
Expenditures, new plant and equipment, 217
Manhours of production workers
City, 212-213
State, 75, 204
SMSA, 75, 205
Production workers, number
City, 212-213
State, 204
SMSA, 205
Wages, 76, 77, 204, 205, 212-213

Maps of Georgia
Climatological districts, 118
Climate, 122-124, 127
Congressional districts, 331
Federal court districts, 370
Forestry districts, 166
Gas facilities, 278
Natural vegetation regions, 117
Physiography, 115
Representation in Georgia House, 330
Soil association areas, 116
Standard metropolitan statistical areas, 247
State senatorial districts, 331
Superior court districts, 371
University system, 58

Marriage rates, 31

Medical care, index of consumer prices (see also Physicians, Hospitals), 111

Mining and mineral products
Employment, 65-71
Minerals produced, quantity, 191-192, 193
Minerals produced, value, 190-193

Mortgage loans
Closed by federal savings and loan associations, 319
Farm, 163
FHA, 320-321

Motor vehicles
Accidents, 28
Fuel consumption, 262
Registration, 261

Newspapers, 269

Oats
Acres harvested, 143
Value, 151
Yield per acre, 153

Offenses known to police, 362-365

Old age and survivors insurance (see Social security)

Patients admitted, 34

Payrolls, taxable, by industry, 64

Peaches, 152, 161

Peanuts
Acres harvested, 143, 144-150
Cash receipts from, 161
Production, 144-150
Value, 151, 152
Yield per acre, 153

Personal care, index of consumer prices, 111

Physical geography, Georgia, 115

Physicians, 33

Police department employees, number, 366

Politics (see also Government)
Citizens of voting age, 335
Congressional districts, 328-329, 331
Election areas, 328-329
Georgia House representation, 328-330
Governor, election of, 332
Lieutenant governor, election, 333
State senatorial districts, 331
Vote for presidential electors, 334

Population
Age group, 21
City, 3, 18
County, 4-9, 91-94
Families, 21
Farm, 132
Georgia, adjacent states, 2, 16, 19, 20-22
Households, 21
Percent increase, counties, 4-9
Per square mile
County, 4-9
Georgia, adjacent states, 20
Projections, state, 22
Race or color, 19, 20
Standard metropolitan area, 3, 247
Urban, rural
County, 4-9
Georgia, adjacent states, 16, 17

Poultry and eggs (see also Broilers)
Income received, 157, 162
Number, 156

Poverty, 91-94

Precipitation
Cities, 119-121, 128
Geographic divisions, 129
Georgia map, 127

Price index (see also Consumer price index), 110, 111

Prisons and prisoners, 368-369

Proprietorships and partnerships, 196

Production credit associations, 293

Public finance
  City, 354-357
  County, 350-353
  Federal aid received by the state government, 339, 344
  Federal grants to state and local government, by purpose, 359
  Government debt outstanding, 349
  Government expenditures
    City, 354, 356-357
    County, 350-353
    State
      By function
        Per capita, 347
        Percent distribution, 348
        Total, 346
      Total state expenditures, 338, 346
  Government revenue
    City, 354, 355
    County, 350-353
    Payments made by local government to state, 339, 345
    Payments to local governments by state, 358
    Property tax, by county, 350-353
    State
      By source
        Per capita, 340-341
        Percent distribution, 342-343
        Total, 339
      Federal aid to state, 339, 344, 359
      Tax revenue, 338-343
      Total revenue, 338, 339

Public utilities (see Communications and Electricity)

Public welfare (see Social security)

Radio stations, 266

Real per Capita output, 83

Retail trade
  Employment, 64
  Establishments, number and sales
    County, 226-229
    Georgia, adjacent states, 224
    Kind of business, 225
    SMSAs, 224

Rivers (see Transportation)

Roads (see Highways)

Sales (see also Retail trade, Wholesale trade, Services), 220-223

Savings, by type of institution, 280

Schools (see Education)

Services
  Employment, 64-72
  Establishments, number and receipts
    Amusements, 244
  County, 240-243
  Kind of business, 239
  Personal, business, repair, 237
  SMSAs, 238

Social security
  Employment service placements, 382
  Job insurance activities, 374
  Job insurance fund, 375
  Job insurance payments,
    By county, 378-381
    By industry, 376-377
    Total, 374
  Old age and survivors insurance payments, 383-384
  Public assistance programs
    Georgia, U.S., 385, 386

Soil associations, 116

Soybeans
  Acres harvested, 143
  Value, 151, 152
  Yield per acre, 153

Standard metropolitan statistical areas (see also Population), SMSA, 247

Taxes (see Public finance)

Teachers, 38-40, 48

Telephones, 267, 268

Television stations, 266

Temperatures
  City, 119-121, 125
  Geographic division, 126
  Georgia maps, 122-124

Tobacco
  Acres harvested, 143, 144-150
  Cash receipts from, 161
  Production, 144-150
  Value, 151, 152
  Yield per acre, 153

Transportation
  Air, 252
  Consumer price index, 111

Harbor or ocean port, 250, 251
Water, 250, 251

Unemployment, number, rates, 62, 63

Unions, 79

University system (see Education)

Vegetation, natural, regions of Georgia, 117

Vital statistics
Births and birth rates, 24, 25
Deaths
Causes, 28
Number, 26
Per 1,000 population, 27
Marriage and divorce rates, 31, 32

Voting (see Government and Politics)

Wages (see Manufacturing)

Water power, 276

Welfare (see also Social security)
Georgia, U.S., public assistance 385, 386

Wheat
Acres harvested, 143
Value, 151
Yield per acre, 153

Wholesale trade
Employment, 64, 232
Establishments, number and sales
By type of operation, 232
County, 233-236
Georgia, adjacent states, 230
SMSA, 231
Proprietors and payroll, 232

TABLE 24.402

AVERAGE MONTHLY PAYMENTS OF PUBLIC ASSISTANCE PROGRAM, GEORGIA AND UNITED STATES,[a] DECEMBER 1965-1978
(in dollars)

Year	Old-age assistance		Aid to dependent children[b]		Aid to the blind		Aid to permanently and totally disabled		General assistance[c]	
	Georgia	United States	Georgia	United States	Georgia	United States	Georgia	United States	Georgia	United States
1965	59.21	79.87	22.97	35.53	61.63	92.00	62.19	87.27	12.11	31.61
1966	47.65	68.05	23.60	36.35	57.50	86.85	55.80	74.75	13.75	36.50
1967	51.95	70.15	25.35	39.50	62.10	90.45	60.70	80.60	14.20	39.40
1968	51.40	69.50	24.50	42.00	62.30	92.15	61.00	82.55	16.45	44.70
1969	51.40	74.00	28.20	45.15	62.95	99.10	60.65	90.35	15.20	50.05
1970	52.55	77.60	28.45	49.50	67.30	104.35	62.75	96.55	21.15	57.75
1971	56.42	77.36	29.74	51.63	69.59	106.39	65.01	101.97	25.78	64.78
1972	57.83	80.01	30.01	53.95	74.00	112.83	68.16	106.05	24.87	72.72
1973	58.56	76.16	32.22	56.35	75.36	112.00	62.95	109.73	28.40	79.77
1974	n.a.	n.a.	32.09	65.48	n.a.	n.a.	n.a.	n.a.	11.80	95.89
1975	79.19	90.93	32.86	70.95	n.a.	n.a.	107.42	141.15	31.29	103.97
1976	81.99	94.37	32.57	74.65	n.a.	n.a.	114.54	145.50	37.03	115.25
1977	84.00	97.00	33.62	75.11	84.19	118.03	120.00	150.00	41.00	130.82
1978	87.00	100.00	40.37	86.76	n.a.	n.a.	126.00	155.00	49.90	131.23

[a]Includes Puerto Rico, the Virgin Islands and Guam.

[b]Per recipient.

[c]Average payment per recipient.

Source: U. S. Social Security Administration, Social Security Bulletin, April 1965-1969, May 1970-79; and Public Assistance Statistics, 1973-1978.